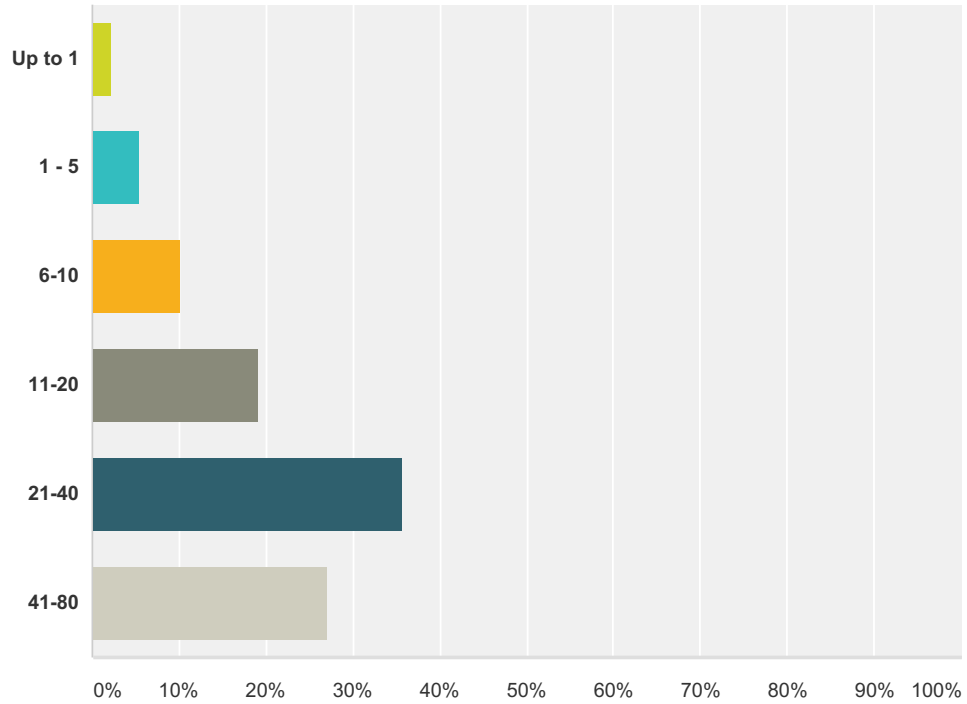


### Q1 How many years have you or your family lived in or owned land in the Town of Knox?

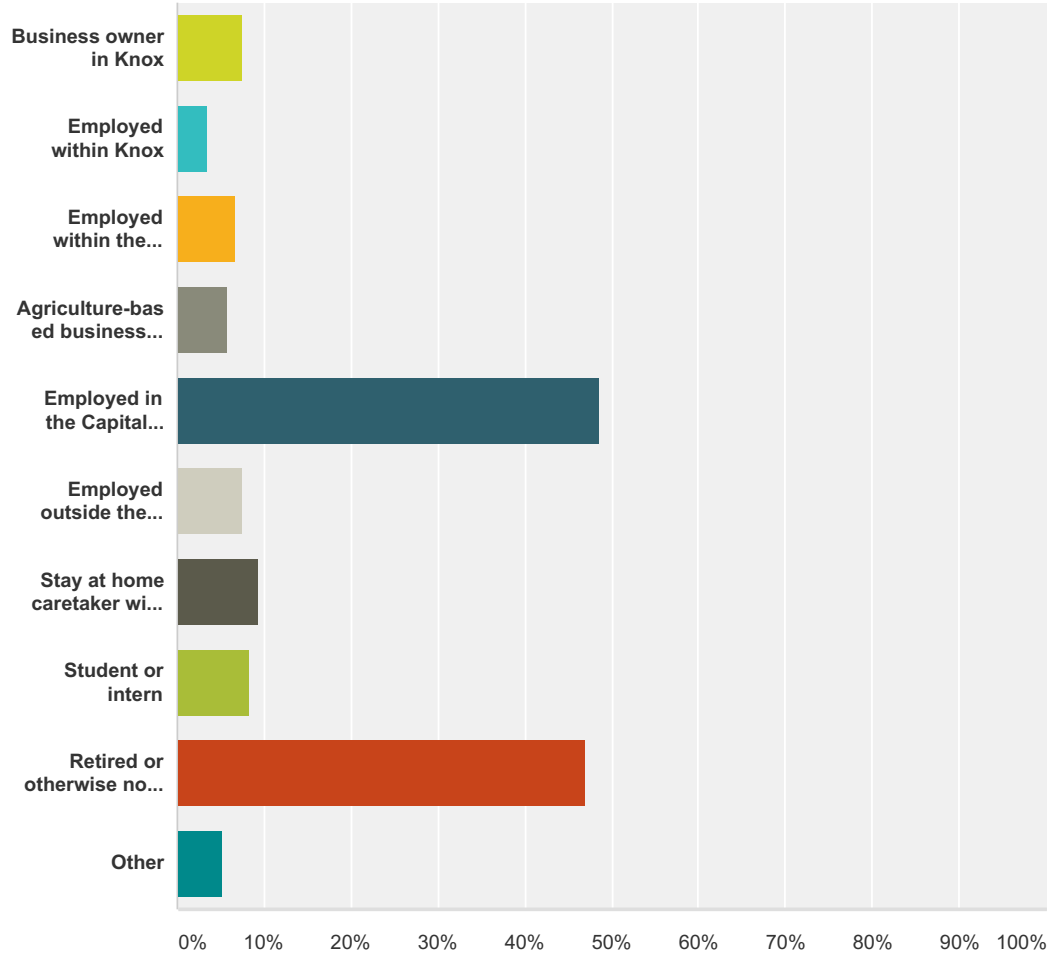
Answered: 224 Skipped: 5



Answer Choices	Responses
Up to 1	2.23% 5
1 - 5	5.36% 12
6-10	10.27% 23
11-20	19.20% 43
21-40	35.71% 80
41-80	27.23% 61
<b>Total</b>	<b>224</b>

### Q2 How are members of your household employed? (Please mark appropriate choices for all household members)

Answered: 226 Skipped: 3

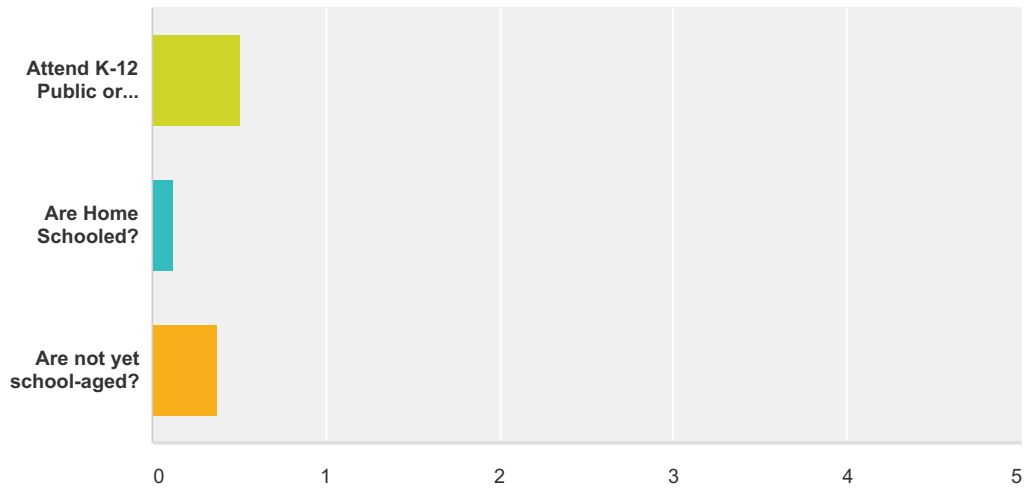


Answer Choices	Responses
Business owner in Knox	7.52% 17
Employed within Knox	3.54% 8
Employed within the Hilltowns	6.64% 15
Agriculture-based business owner in Knox	5.75% 13
Employed in the Capital District	48.67% 110
Employed outside the Capital District	7.52% 17
Stay at home caretaker with children or other(s)	9.29% 21
Student or intern	8.41% 19
Retired or otherwise not employed	46.90% 106

Other	5.31%	12
<b>Total Respondents: 226</b>		

### Q3 How many children in your household:

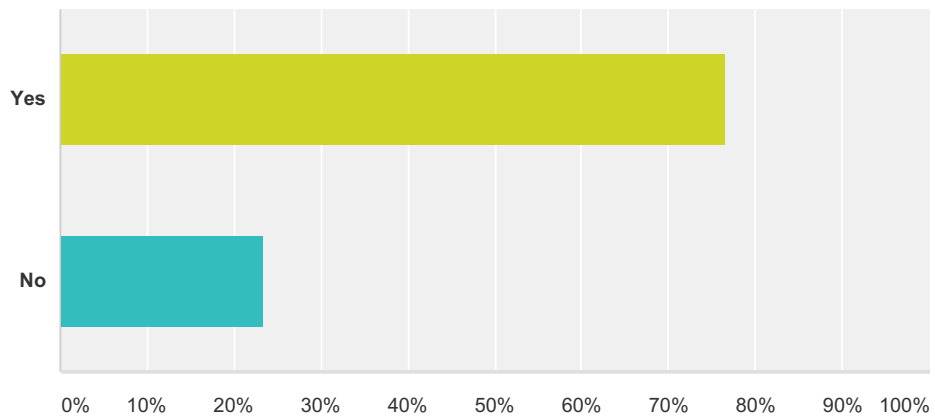
Answered: 179 Skipped: 50



Answer Choices	Average Number	Total Number	Responses
Attend K-12 Public or Private School?	1	84	163
Are Home Schooled?	0	9	69
Are not yet school-aged?	0	32	84
<b>Total Respondents: 179</b>			

### Q4 Do you have reliable high speed internet at your home?

Answered: 223 Skipped: 6



Answer Choices	Responses
Yes	76.68% 171
No	23.32% 52
<b>Total</b>	<b>223</b>

### Q5 What are 3 positive features that you value about living in Knox?

Answered: 211 Skipped: 18

Answer Choices	Responses	
1.	100.00%	211
2.	88.63%	187
3.	74.41%	157

### Q6 What are 3 negative issues or threats that you feel face Knox now?

Answered: 205 Skipped: 24

Answer Choices	Responses	
1.	100.00%	205
2.	80.98%	166
3.	59.02%	121

### Q7 What 3 words or phrases describe what you hope Knox will be like in 15 years?

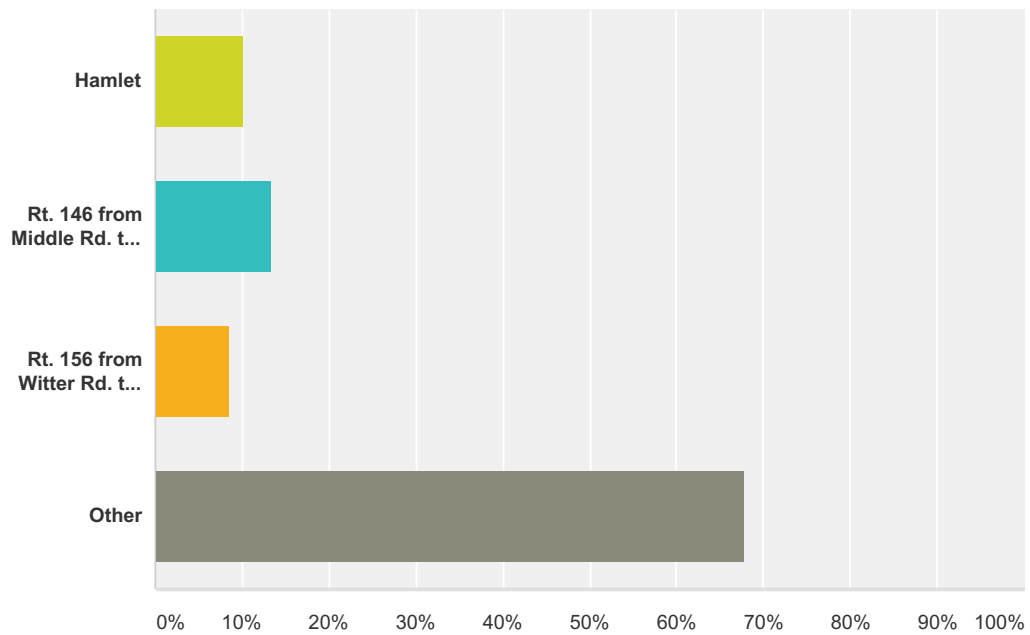
Answered: 192 Skipped: 37

Answer Choices	Responses	
1.	100.00%	192
2.	70.31%	135
3.	55.21%	106



### Q8 Where in the Town of Knox do you live? (Please refer to areas on map)

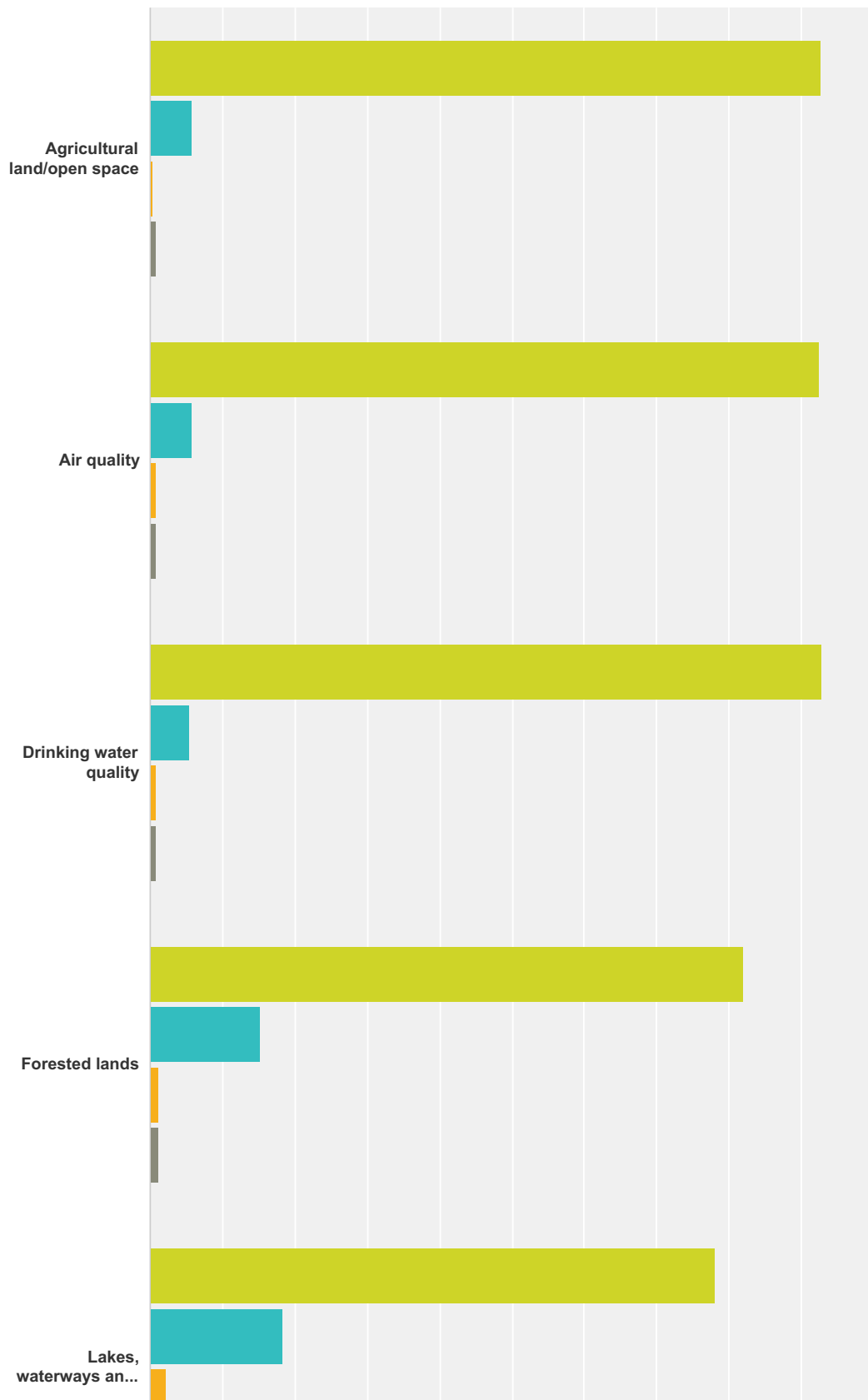
Answered: 224 Skipped: 5

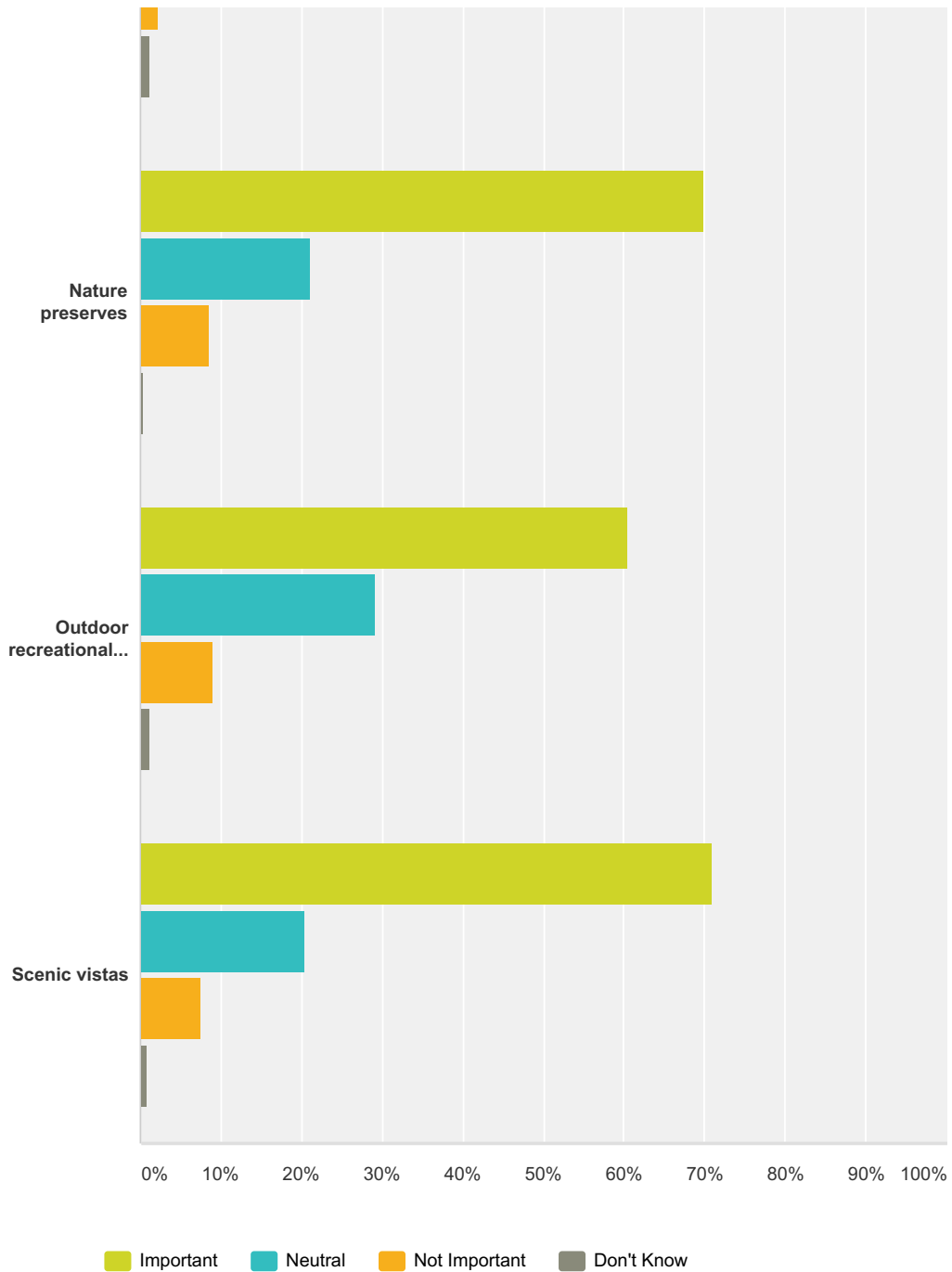


Answer Choices	Responses	Count
Hamlet	10.27%	23
Rt. 146 from Middle Rd. to Lewis Rd.	13.39%	30
Rt. 156 from Witter Rd. to Thompson Lake Rd. intersection	8.48%	19
Other	67.86%	152
<b>Total</b>		<b>224</b>

### Q9 How important are these resources to you?

Answered: 226 Skipped: 3



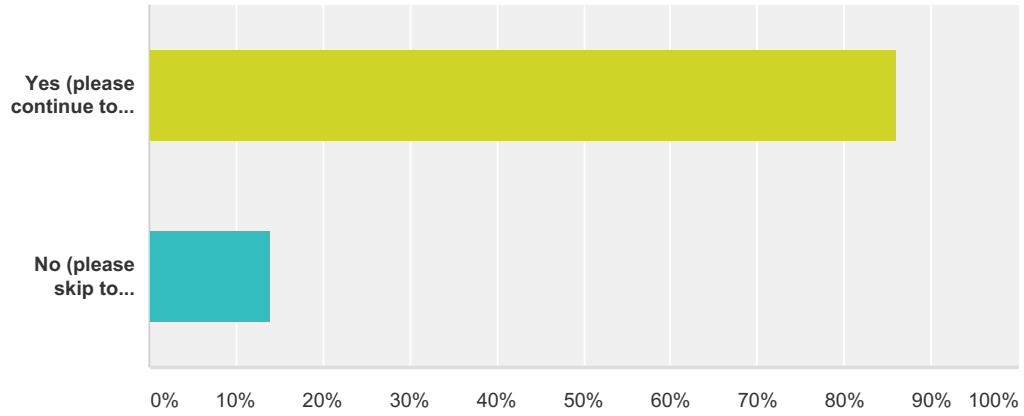


	Important	Neutral	Not Important	Don't Know	Total
Agricultural land/open space	92.73% 204	5.91% 13	0.45% 1	0.91% 2	220
Air quality	92.44% 208	5.78% 13	0.89% 2	0.89% 2	225
Drinking water quality	92.89% 209	5.33% 12	0.89% 2	0.89% 2	225
Forested lands	82.06% 183	15.25% 34	1.35% 3	1.35% 3	223
Lakes, waterways and wetlands	78.03% 174	18.39% 41	2.24% 5	1.35% 3	223

Nature preserves	<b>69.96%</b> 156	<b>21.08%</b> 47	<b>8.52%</b> 19	<b>0.45%</b> 1	223
Outdoor recreational areas	<b>60.54%</b> 135	<b>29.15%</b> 65	<b>8.97%</b> 20	<b>1.35%</b> 3	223
Scenic vistas	<b>70.98%</b> 159	<b>20.54%</b> 46	<b>7.59%</b> 17	<b>0.89%</b> 2	224

### Q10 Should the Town be involved in protecting our local open space and environment?

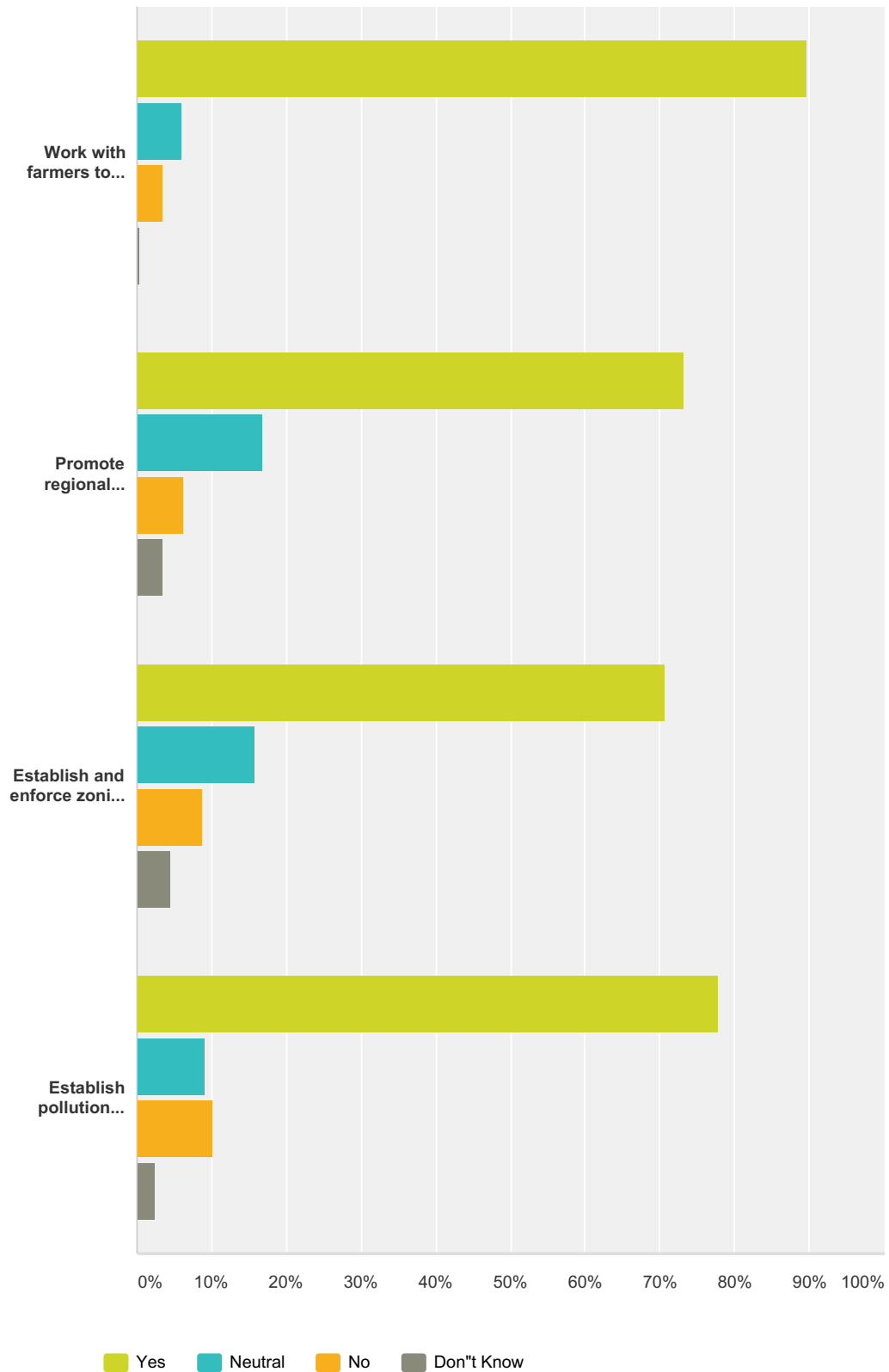
Answered: 215 Skipped: 14



Answer Choices	Responses	
Yes (please continue to question # 11)	86.05%	185
No (please skip to question # 12)	13.95%	30
<b>Total</b>		<b>215</b>

### Q11 If Yes to Question 10, Should Knox use these conservation measures, with public input?

Answered: 198 Skipped: 31



	Yes	Neutral	No	Don't Know	Total
Work with farmers to create policies to help working farms	<b>89.80%</b> 176	<b>6.12%</b> 12	<b>3.57%</b> 7	<b>0.51%</b> 1	196
Promote regional collaboration and planning	<b>73.20%</b> 142	<b>17.01%</b> 33	<b>6.19%</b> 12	<b>3.61%</b> 7	194
Establish and enforce zoning, subdivision and land use regulations	<b>70.77%</b> 138	<b>15.90%</b> 31	<b>8.72%</b> 17	<b>4.62%</b> 9	195
Establish pollution guidelines for commercial and industrial uses	<b>77.95%</b> 152	<b>9.23%</b> 18	<b>10.26%</b> 20	<b>2.56%</b> 5	195

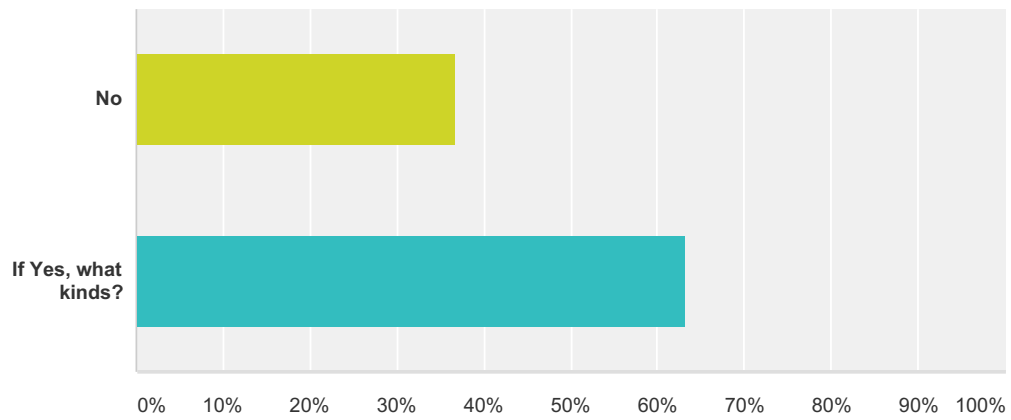
**Q12 What role does agriculture have in  
Knox?**

Answered: 158 Skipped: 71



### Q13 Does your family buy any agricultural products directly from farmers in Knox?

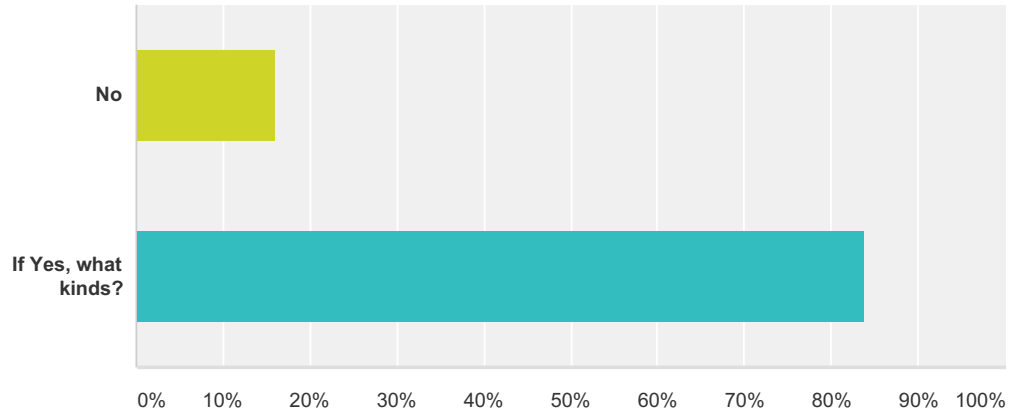
Answered: 212 Skipped: 17



Answer Choices	Responses
No	36.79% 78
If Yes, what kinds?	63.21% 134
<b>Total</b>	<b>212</b>

### Q14 Would your family be interested in buying more locally grown agricultural products?

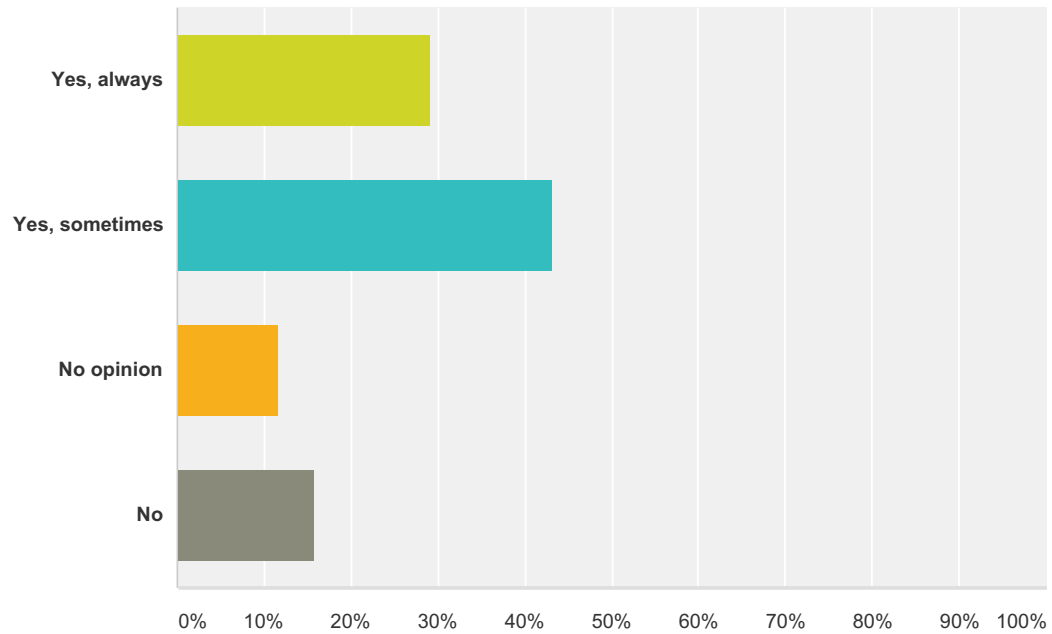
Answered: 193 Skipped: 36



Answer Choices	Responses
No	16.06% 31
If Yes, what kinds?	83.94% 162
<b>Total</b>	<b>193</b>

### Q15 Would you pay local farmers extra to support sustainable, organic agriculture and produce?

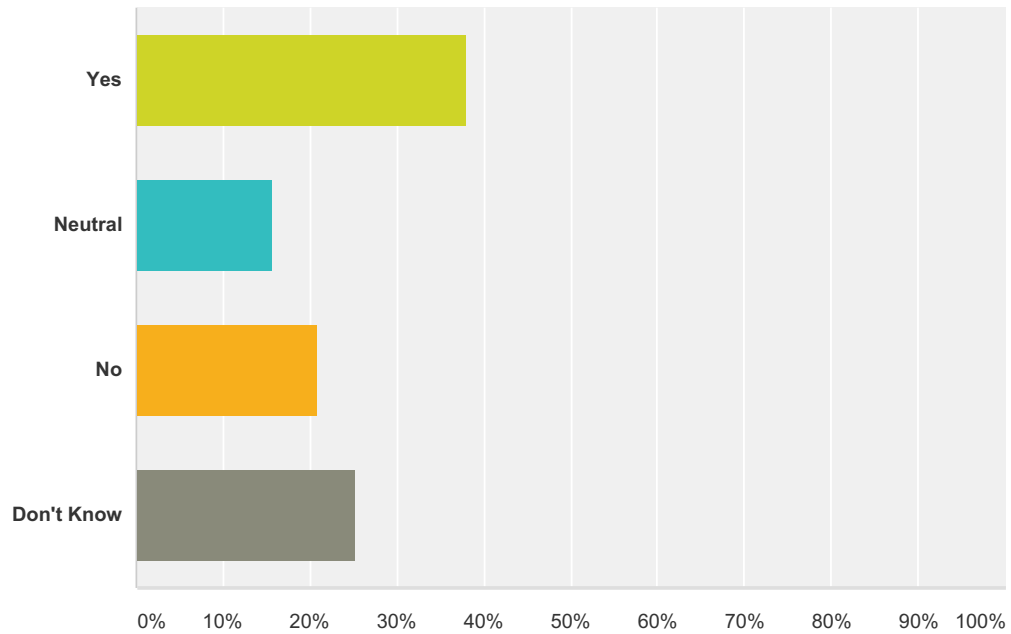
Answered: 215 Skipped: 14



Answer Choices	Responses
Yes, always	29.30% 63
Yes, sometimes	43.26% 93
No opinion	11.63% 25
No	15.81% 34
<b>Total</b>	<b>215</b>

### Q16 Should the Town continue the "One Cut Rule" (allows subdivision of a parcel every 18 months)?

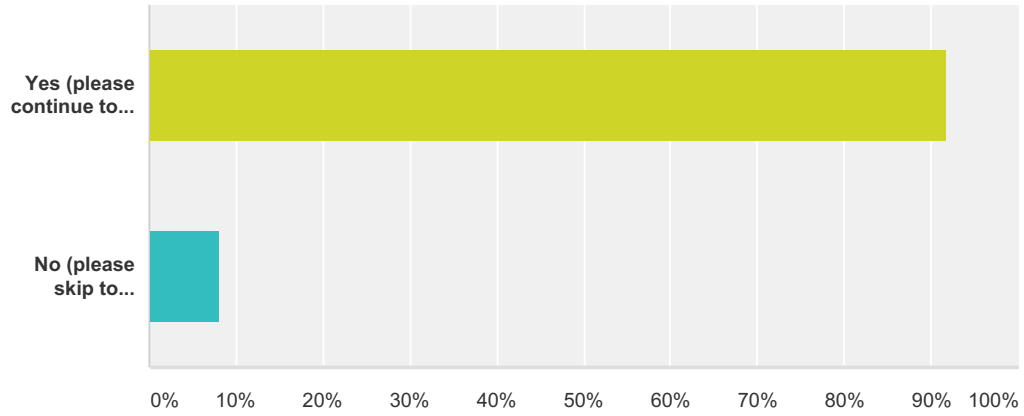
Answered: 210 Skipped: 19



Answer Choices	Responses	
Yes	38.10%	80
Neutral	15.71%	33
No	20.95%	44
Don't Know	25.24%	53
<b>Total</b>		<b>210</b>

### Q17 Should the Town promote development in a way that encourages use of land for farming?

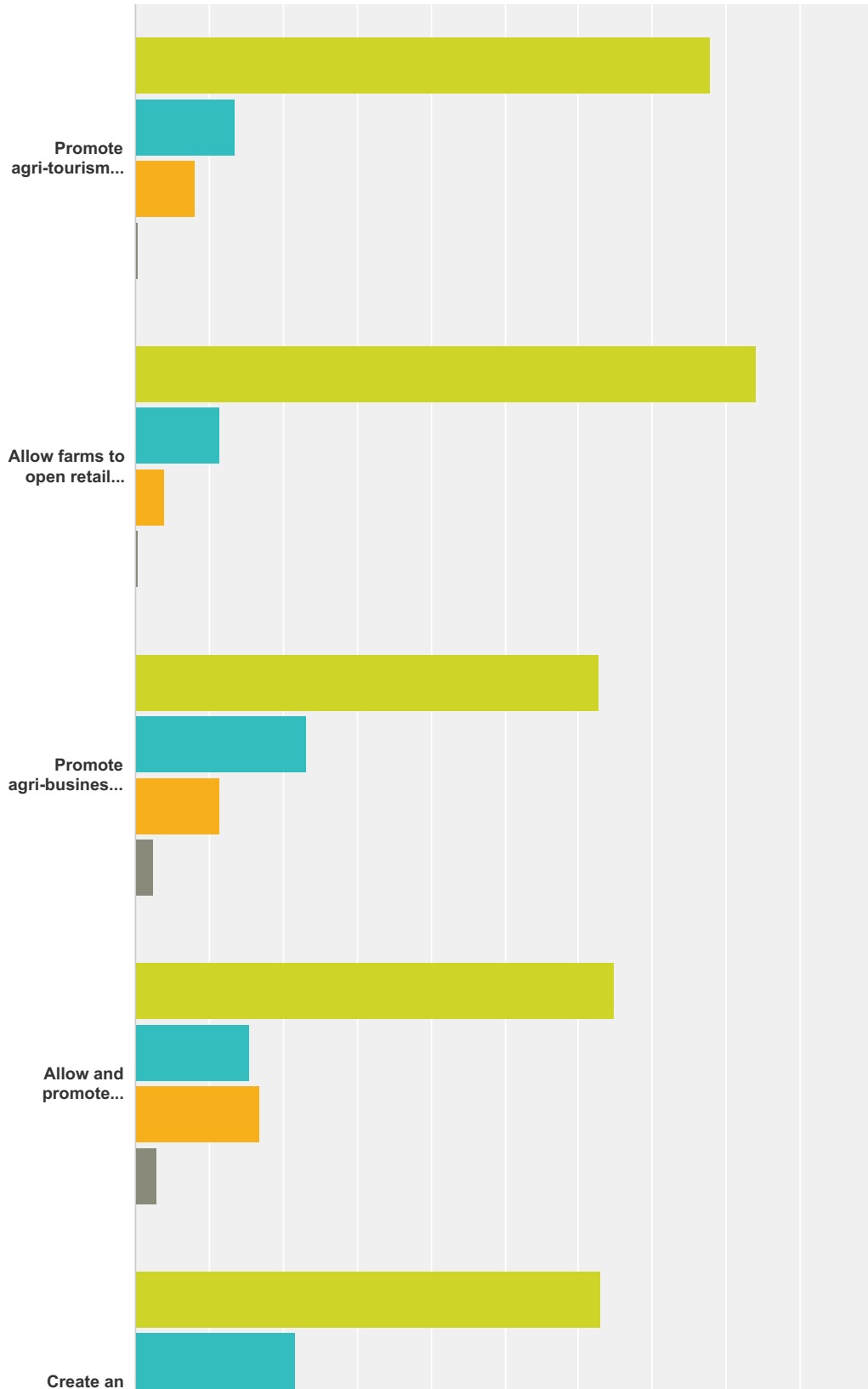
Answered: 199 Skipped: 30

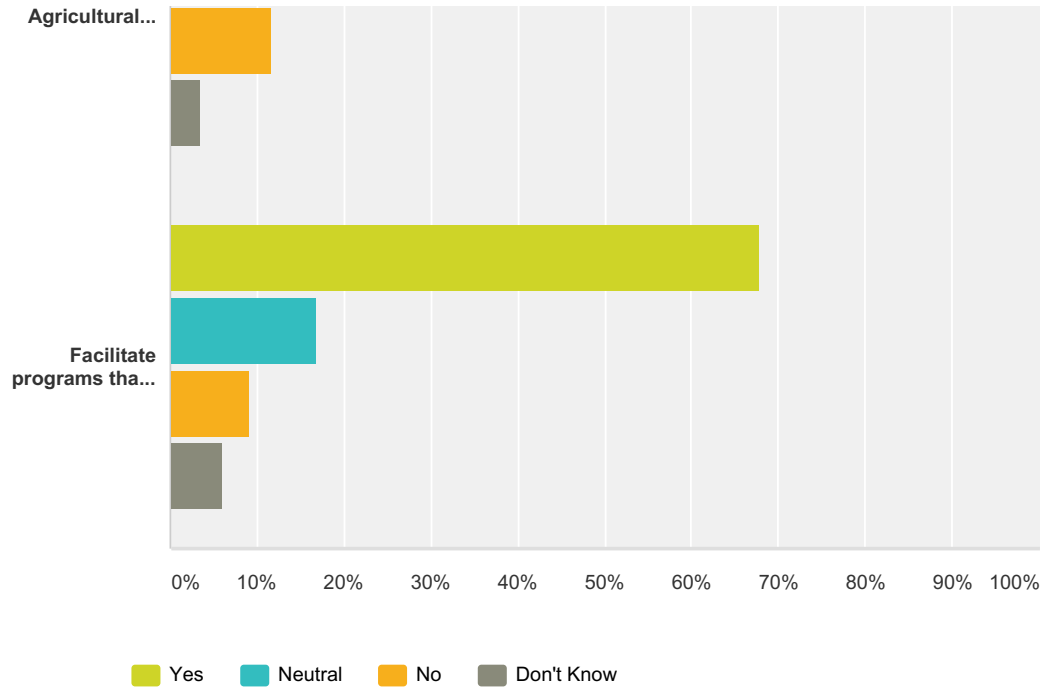


Answer Choices	Responses
Yes (please continue to question # 18)	91.96% 183
No (please skip to question # 19)	8.04% 16
<b>Total</b>	<b>199</b>

### Q18 If Yes to Question 17, should the Town use these zoning changes and other measures?

Answered: 204 Skipped: 25

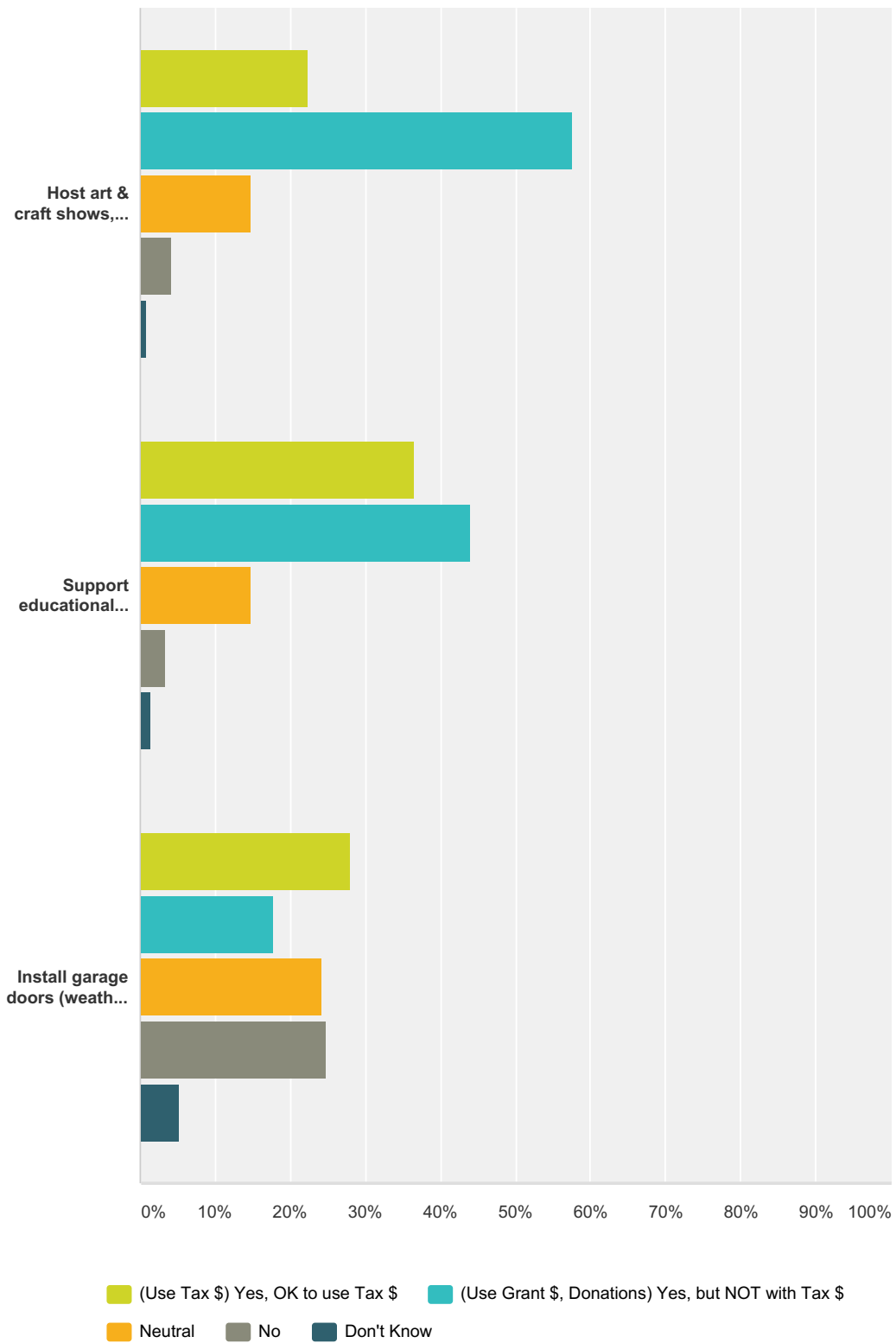




	Yes	Neutral	No	Don't Know	Total
Promote agri-tourism (Bed & Breakfasts, dude ranches, u-pick farms, etc.)	77.89% 155	13.57% 27	8.04% 16	0.50% 1	199
Allow farms to open retail shops, cafes, etc. to increase income	84.16% 170	11.39% 23	3.96% 8	0.50% 1	202
Promote agri-businesses that support farms, such as veterinarians, food or other produce processing facilities, farm machinery dealers	62.87% 127	23.27% 47	11.39% 23	2.48% 5	202
Allow and promote small-scale, on-farm processing facilities, such as small slaughterhouses and composting operations	64.85% 131	15.35% 31	16.83% 34	2.97% 6	202
Create an Agricultural Committee to promote agricultural interests in Knox	63.13% 125	21.72% 43	11.62% 23	3.54% 7	198
Facilitate programs that help families preserve their land for future generations, e.g. Purchase or Transfer of Development Rights, conservation easements	67.86% 133	16.84% 33	9.18% 18	6.12% 12	196

### Q19 What cultural opportunities are needed in Knox?

Answered: 218 Skipped: 11

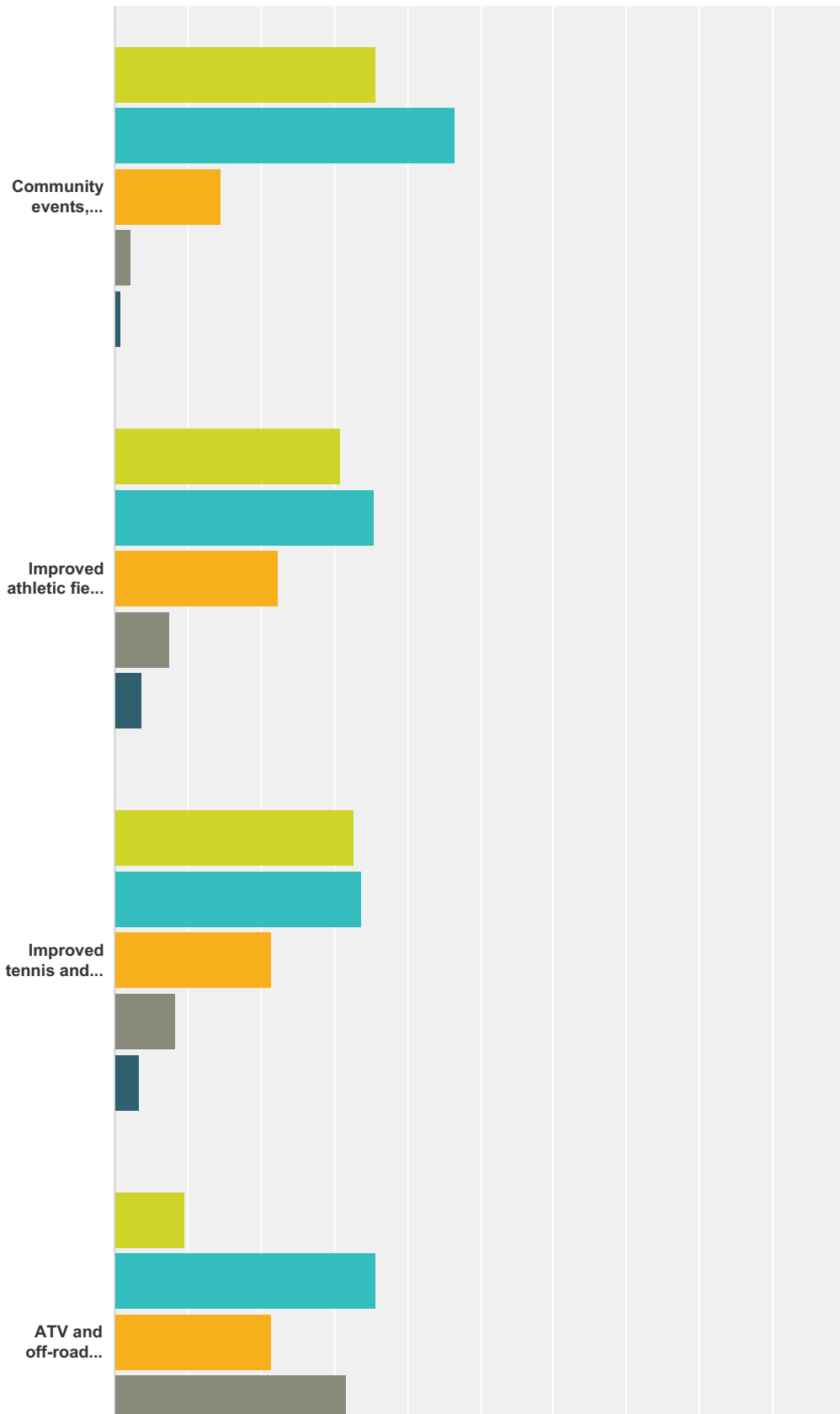


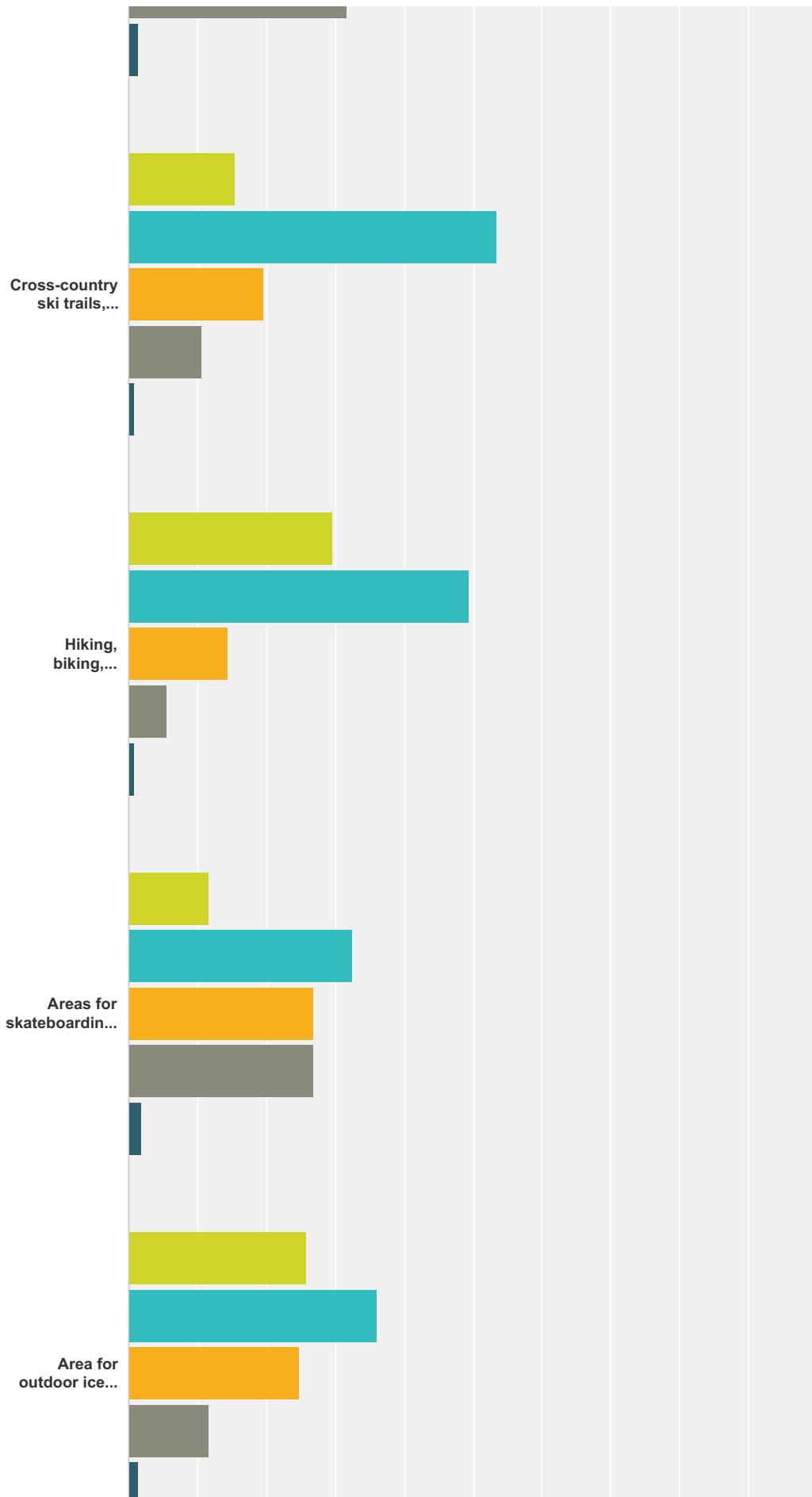


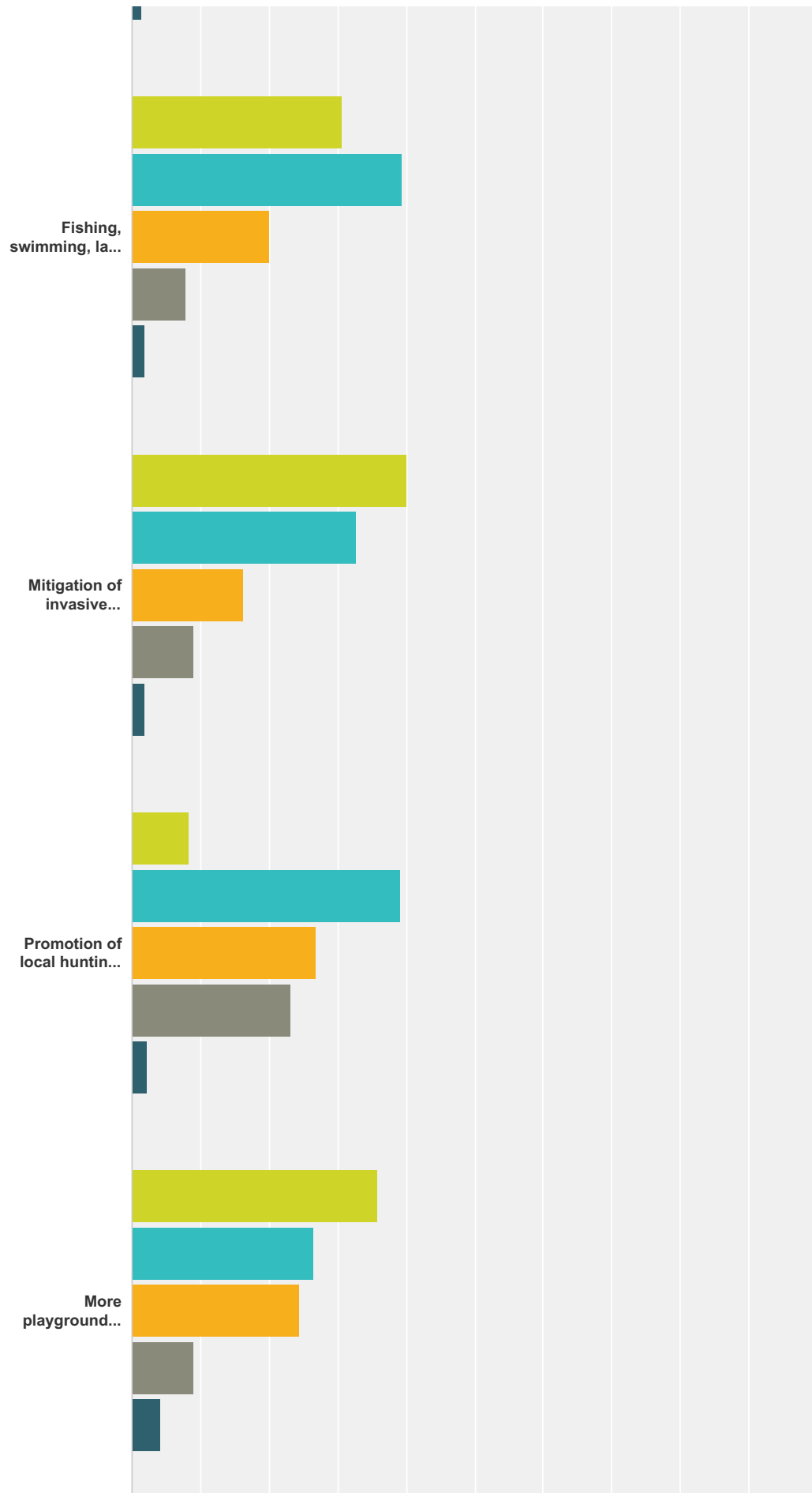
	(Use Tax \$) Yes, OK to use Tax \$	(Use Grant \$, Donations) Yes, but NOT with Tax \$	Neutral	No	Don't Know	Total
Host art & craft shows, festivals, events featuring local artists	<b>22.33%</b> 48	<b>57.67%</b> 124	<b>14.88%</b> 32	<b>4.19%</b> 9	<b>0.93%</b> 2	215
Support educational programs/challenges for kids, adults	<b>36.57%</b> 79	<b>43.98%</b> 95	<b>14.81%</b> 32	<b>3.24%</b> 7	<b>1.39%</b> 3	216
Install garage doors (weather protection) on the Town Park pavilion	<b>28.04%</b> 60	<b>17.76%</b> 38	<b>24.30%</b> 52	<b>24.77%</b> 53	<b>5.14%</b> 11	214

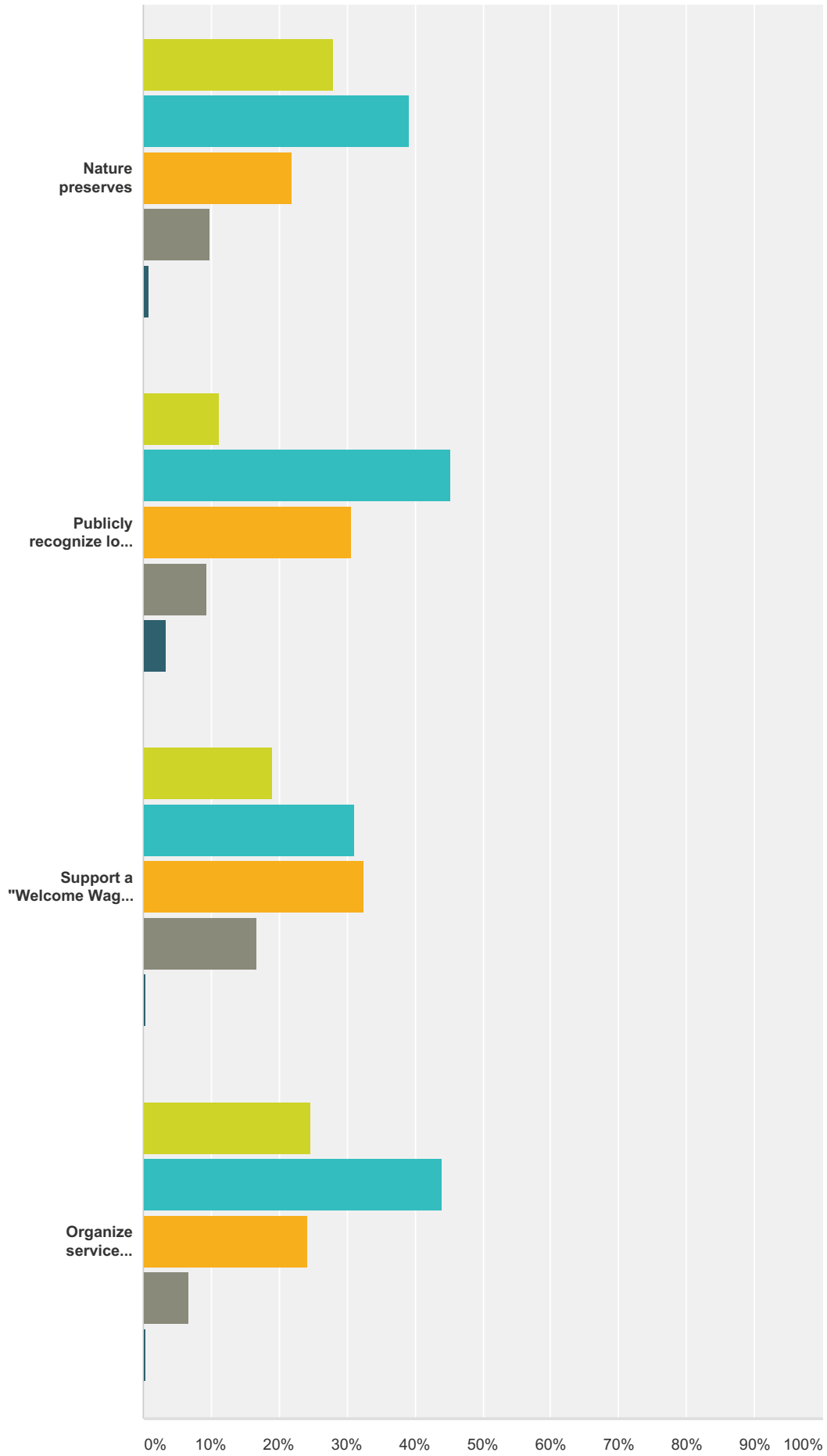
### Q20 What social/recreational opportunities are needed in Knox?

Answered: 222 Skipped: 7







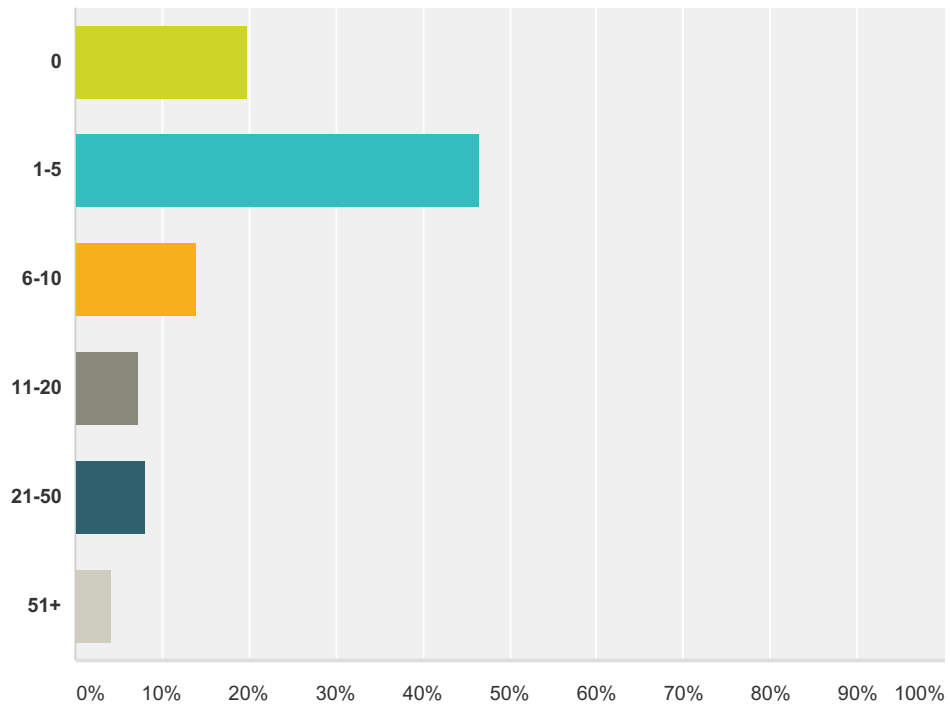


■ (Use Tax \$) Yes, OK to use Tax \$   
 ■ (Use Grant \$, Donations) Yes, but NOT with Tax \$  
■ Neutral   
 ■ No   
 ■ Don't Know

	(Use Tax \$) Yes, OK to use Tax \$	(Use Grant \$, Donations) Yes, but NOT with Tax \$	Neutral	No	Don't Know	Total
Community events, activities for children, teens, adults, senior citizens	<b>35.68%</b> 76	<b>46.48%</b> 99	<b>14.55%</b> 31	<b>2.35%</b> 5	<b>0.94%</b> 2	213
Improved athletic fields (baseball, softball, soccer)	<b>30.81%</b> 65	<b>35.55%</b> 75	<b>22.27%</b> 47	<b>7.58%</b> 16	<b>3.79%</b> 8	211
Improved tennis and basketball courts	<b>32.86%</b> 70	<b>33.80%</b> 72	<b>21.60%</b> 46	<b>8.45%</b> 18	<b>3.29%</b> 7	213
ATV and off-road vehicle, snowmobile trails	<b>9.63%</b> 21	<b>35.78%</b> 78	<b>21.56%</b> 47	<b>31.65%</b> 69	<b>1.38%</b> 3	218
Cross-country ski trails, horse trails	<b>15.35%</b> 33	<b>53.49%</b> 115	<b>19.53%</b> 42	<b>10.70%</b> 23	<b>0.93%</b> 2	215
Hiking, biking, walking, running paths	<b>29.63%</b> 64	<b>49.54%</b> 107	<b>14.35%</b> 31	<b>5.56%</b> 12	<b>0.93%</b> 2	216
Areas for skateboarding, rollerblading, scooters, etc.	<b>11.79%</b> 25	<b>32.55%</b> 69	<b>26.89%</b> 57	<b>26.89%</b> 57	<b>1.89%</b> 4	212
Area for outdoor ice skating	<b>25.82%</b> 55	<b>36.15%</b> 77	<b>24.88%</b> 53	<b>11.74%</b> 25	<b>1.41%</b> 3	213
Fishing, swimming, lake access	<b>30.70%</b> 66	<b>39.53%</b> 85	<b>20.00%</b> 43	<b>7.91%</b> 17	<b>1.86%</b> 4	215
Mitigation of invasive species in lakes and ponds	<b>40.00%</b> 84	<b>32.86%</b> 69	<b>16.19%</b> 34	<b>9.05%</b> 19	<b>1.90%</b> 4	210
Promotion of local hunting opportunities	<b>8.33%</b> 18	<b>39.35%</b> 85	<b>26.85%</b> 58	<b>23.15%</b> 50	<b>2.31%</b> 5	216
More playground equipment in Town Park	<b>35.85%</b> 76	<b>26.42%</b> 56	<b>24.53%</b> 52	<b>8.96%</b> 19	<b>4.25%</b> 9	212
Nature preserves	<b>28.04%</b> 60	<b>39.25%</b> 84	<b>21.96%</b> 47	<b>9.81%</b> 21	<b>0.93%</b> 2	214
Publicly recognize local initiative, talent, achievement, contributions	<b>11.32%</b> 24	<b>45.28%</b> 96	<b>30.66%</b> 65	<b>9.43%</b> 20	<b>3.30%</b> 7	212
Support a "Welcome Wagon" program for newcomers	<b>19.07%</b> 41	<b>31.16%</b> 67	<b>32.56%</b> 70	<b>16.74%</b> 36	<b>0.47%</b> 1	215
Organize service opportunities for volunteers	<b>24.64%</b> 52	<b>44.08%</b> 93	<b>24.17%</b> 51	<b>6.64%</b> 14	<b>0.47%</b> 1	211

### Q21 How many times have you visited the Town Park or Wetlands in the last two years?

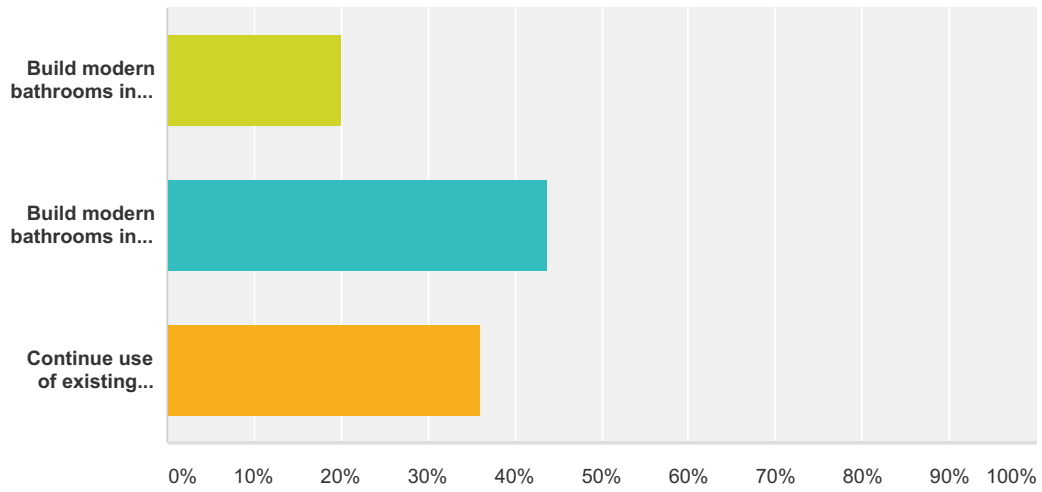
Answered: 221 Skipped: 8



Answer Choices	Responses
0	19.91% 44
1-5	46.61% 103
6-10	14.03% 31
11-20	7.24% 16
21-50	8.14% 18
51+	4.07% 9
<b>Total</b>	<b>221</b>

### Q22 Should the Town:

Answered: 210 Skipped: 19

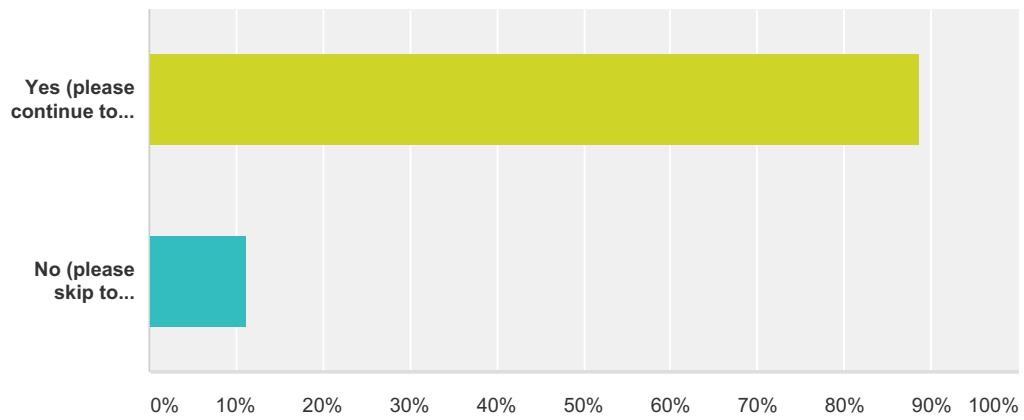


Answer Choices	Responses
Build modern bathrooms in the Town Park using Tax \$	20.00% 42
Build modern bathrooms in the Town Park using Grant \$, Donations	43.81% 92
Continue use of existing Town Hall facilities and outhouses	36.19% 76
<b>Total</b>	<b>210</b>



### Q23 Should the Town be involved in protecting its historic features?

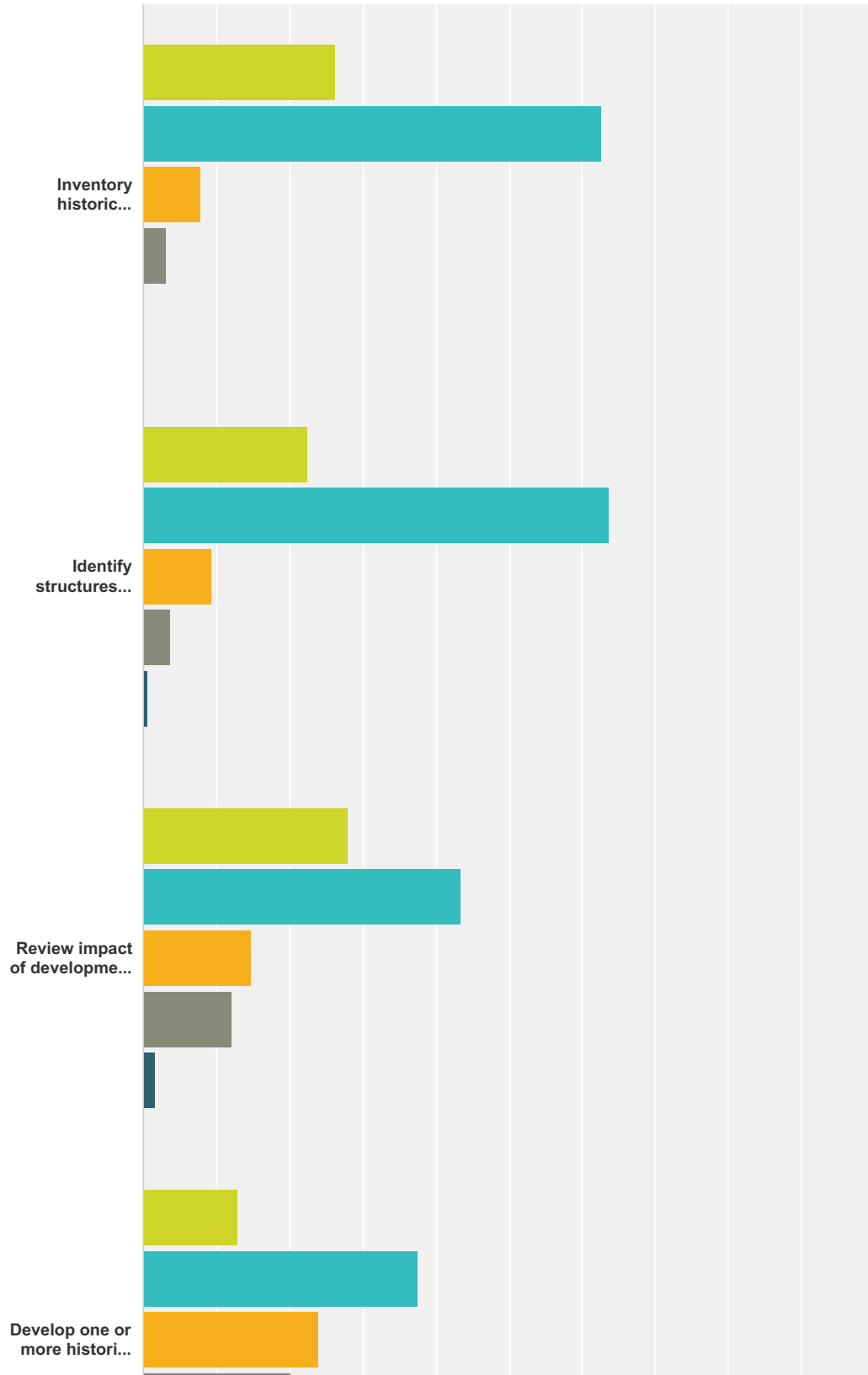
Answered: 203 Skipped: 26

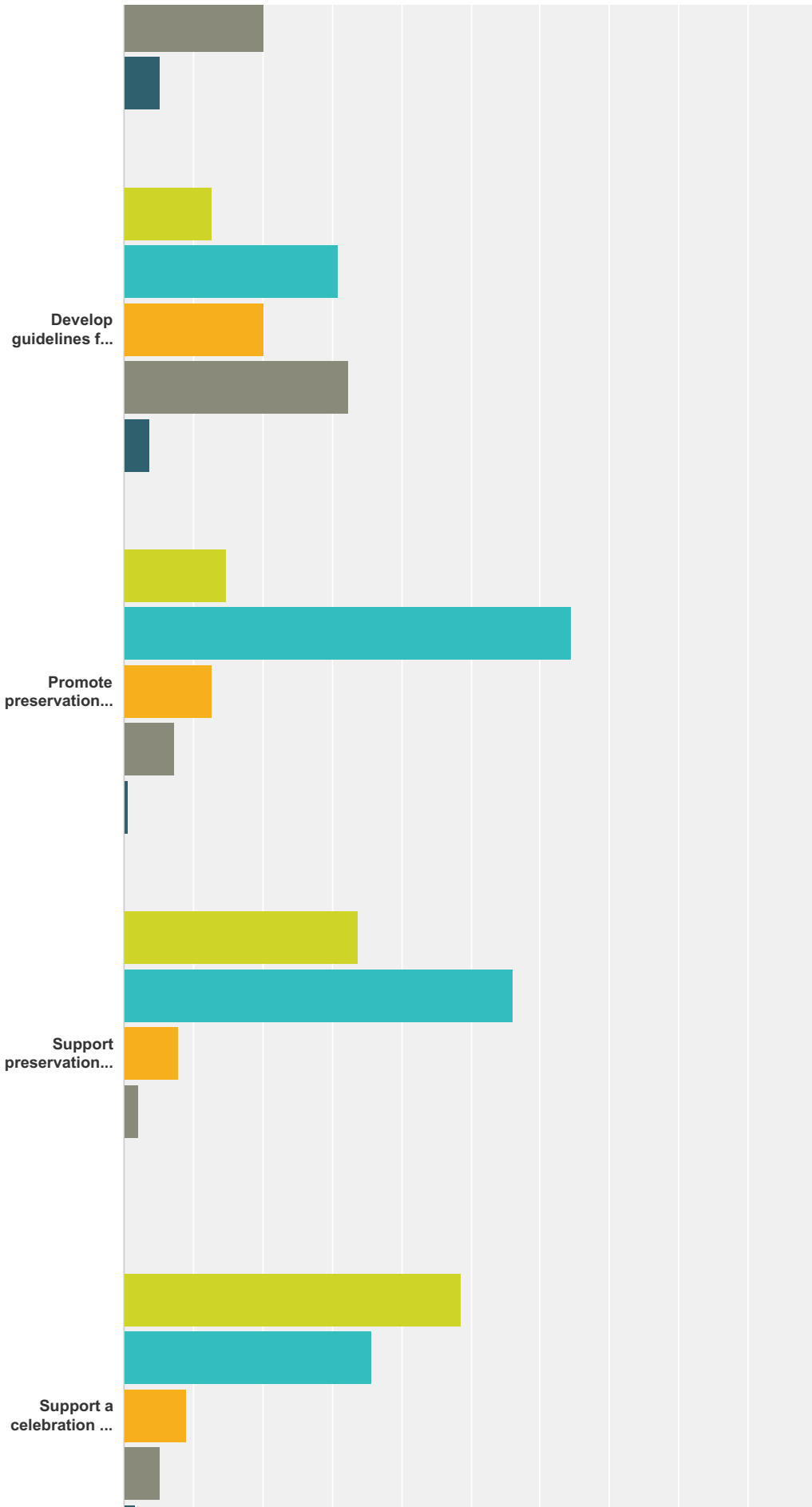


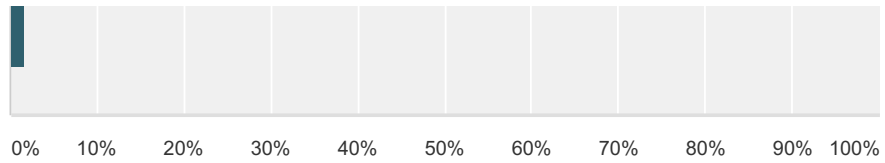
Answer Choices	Responses	
Yes (please continue to question # 24)	88.67%	180
No (please skip to question # 25)	11.33%	23
<b>Total</b>		<b>203</b>

### Q24 If Yes to Question 23, should the Town take these historic preservation actions, using public input?

Answered: 193 Skipped: 36





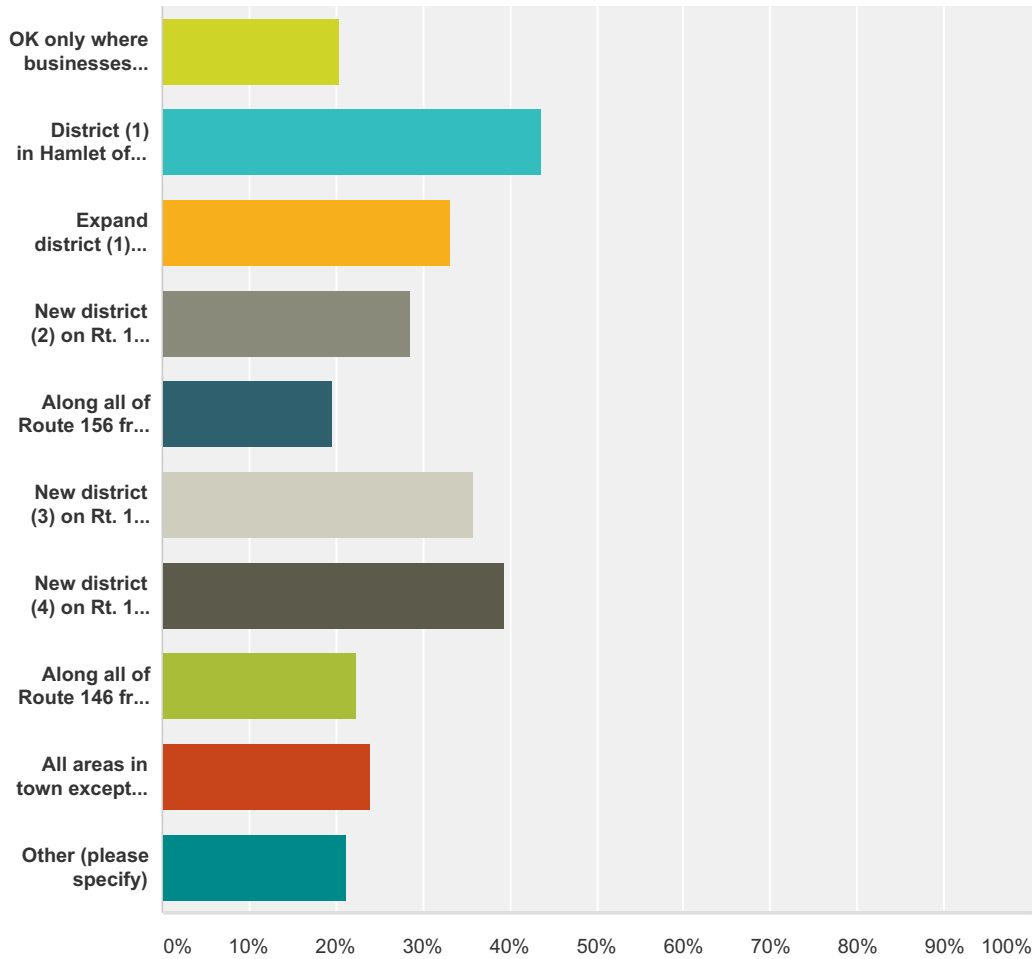


■ (Use Tax \$) Yes, OK to use Tax \$   
 ■ (Use Grant \$, Donations) Yes, but NOT with Tax \$  
■ Neutral   
 ■ No   
 ■ Don't Know

	(Use Tax \$) Yes, OK to use Tax \$	(Use Grant \$, Donations) Yes, but NOT with Tax \$	Neutral	No	Don't Know	Total
Inventory historic resources within the Town	<b>26.32%</b> 50	<b>62.63%</b> 119	<b>7.89%</b> 15	<b>3.16%</b> 6	<b>0.00%</b> 0	190
Identify structures eligible for the National Register of Historic Places	<b>22.63%</b> 43	<b>63.68%</b> 121	<b>9.47%</b> 18	<b>3.68%</b> 7	<b>0.53%</b> 1	190
Review impact of development on historic sites in permitting process.	<b>28.04%</b> 53	<b>43.39%</b> 82	<b>14.81%</b> 28	<b>12.17%</b> 23	<b>1.59%</b> 3	189
Develop one or more historic districts in the Town	<b>13.02%</b> 25	<b>37.50%</b> 72	<b>23.96%</b> 46	<b>20.31%</b> 39	<b>5.21%</b> 10	192
Develop guidelines for external appearance of buildings in historic district(s)	<b>12.77%</b> 24	<b>30.85%</b> 58	<b>20.21%</b> 38	<b>32.45%</b> 61	<b>3.72%</b> 7	188
Promote preservation of historic structures (homes, barns, etc.)	<b>14.81%</b> 28	<b>64.55%</b> 122	<b>12.70%</b> 24	<b>7.41%</b> 14	<b>0.53%</b> 1	189
Support preservation and protection of historic sites & cemeteries	<b>33.86%</b> 64	<b>56.08%</b> 106	<b>7.94%</b> 15	<b>2.12%</b> 4	<b>0.00%</b> 0	189
Support a celebration of the bicentennial of Knox in 10 years	<b>48.69%</b> 93	<b>35.60%</b> 68	<b>8.90%</b> 17	<b>5.24%</b> 10	<b>1.57%</b> 3	191

### Q25 Where would you accept mixed business/residential\* development in Knox? (\*businesses on lots adjacent to lots with residences)

Answered: 220 Skipped: 9

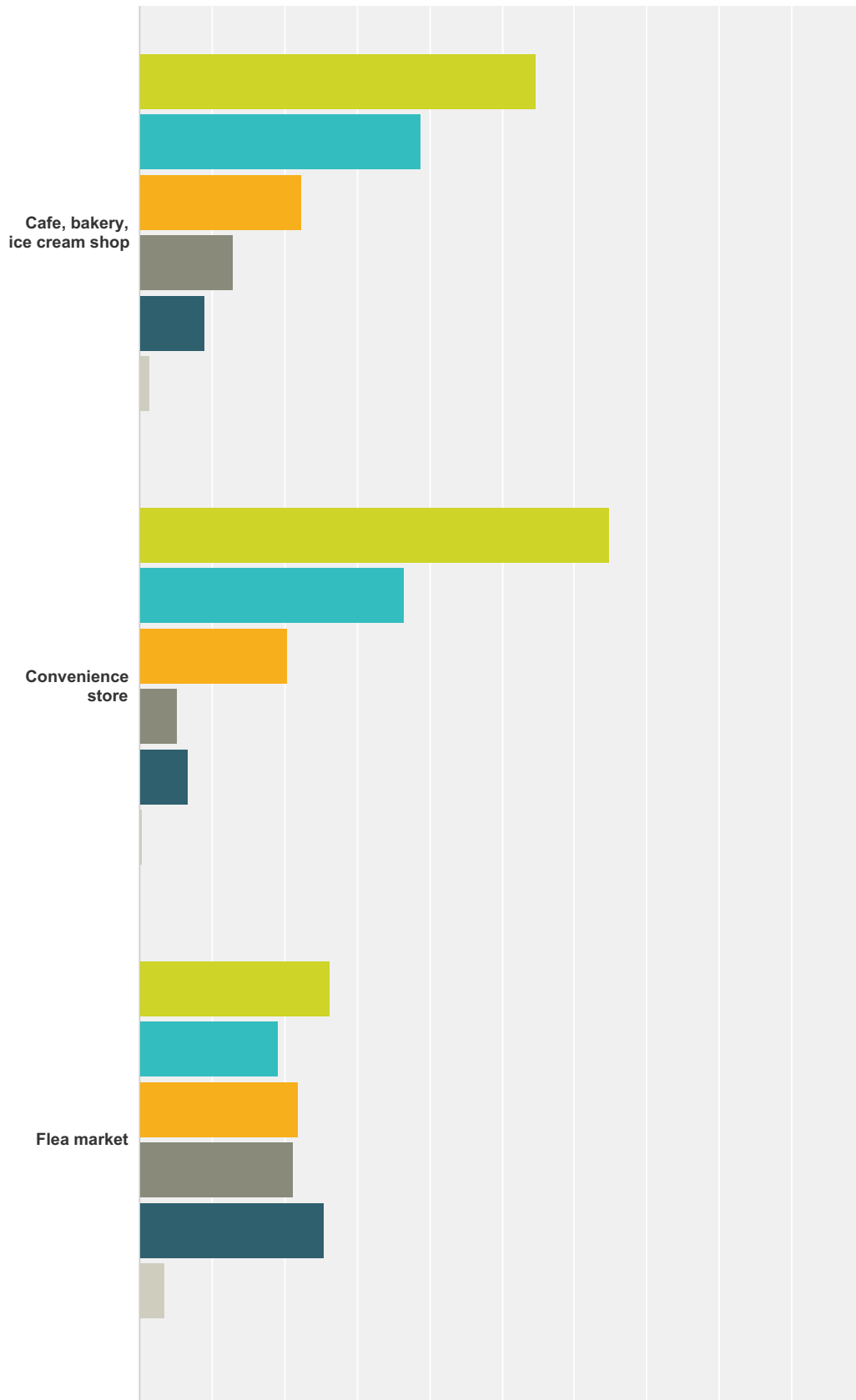


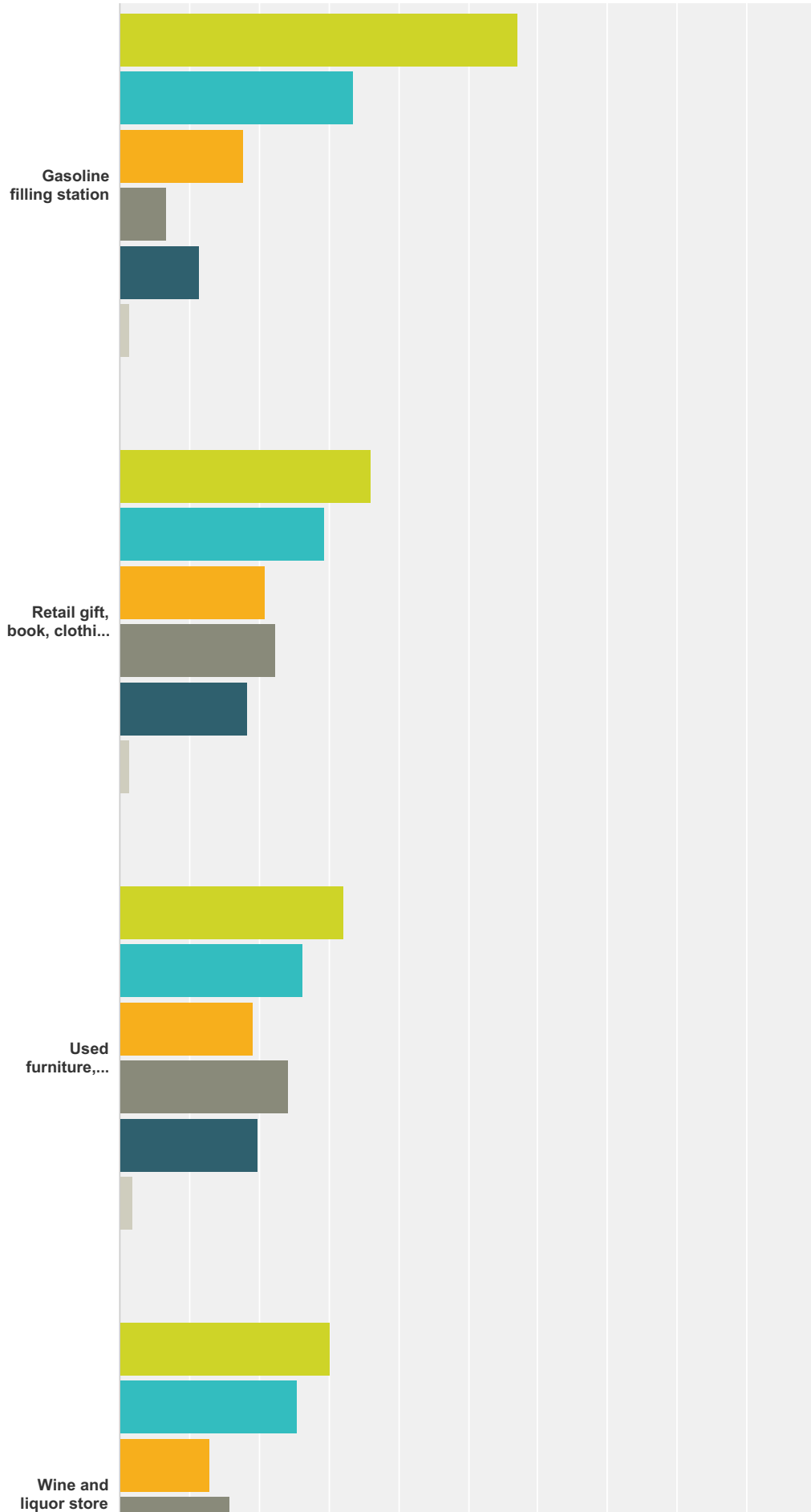
Answer Choices	Responses
OK only where businesses already exist (no new business development)	20.45% 45
District (1) in Hamlet of Knox (all but far west end of street light area)	43.64% 96
Expand district (1) on Rt. 156 from Van Etten farm to Knox-Gallupville Rd.	33.18% 73
New district (2) on Rt. 156 from Witter Rd. to Thompson's Lake Rd. intersection	28.64% 63
Along all of Route 156 from Berne town line to Altamont	19.55% 43
New district (3) on Rt. 146 from Sturgess Rd. to Lewis Rd. (Mickel's to Altamont Spray Welding)	35.91% 79
New district (4) on Rt. 146 from Middle/Street Rds. to Bell Rd. (Township Tavern to Alb. Co. Garage)	39.55% 87
Along all of Route 146 from Schoharie County line to Altamont	22.27% 49

All areas in town except land conservation districts	<b>24.09%</b>	53
Other (please specify)	<b>21.36%</b>	47
<b>Total Respondents: 220</b>		

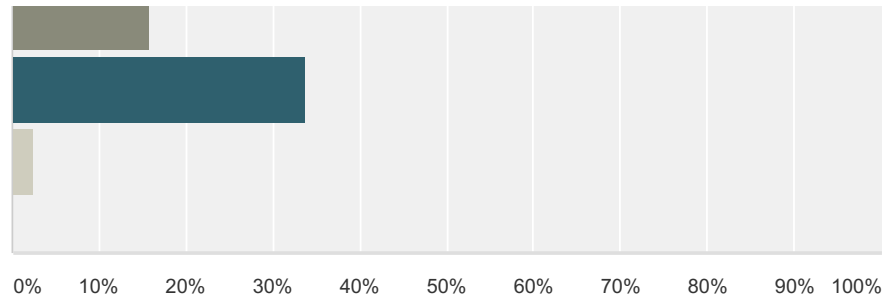
### Q26 What businesses are needed (with public hearing)? Retail:

Answered: 214 Skipped: 15







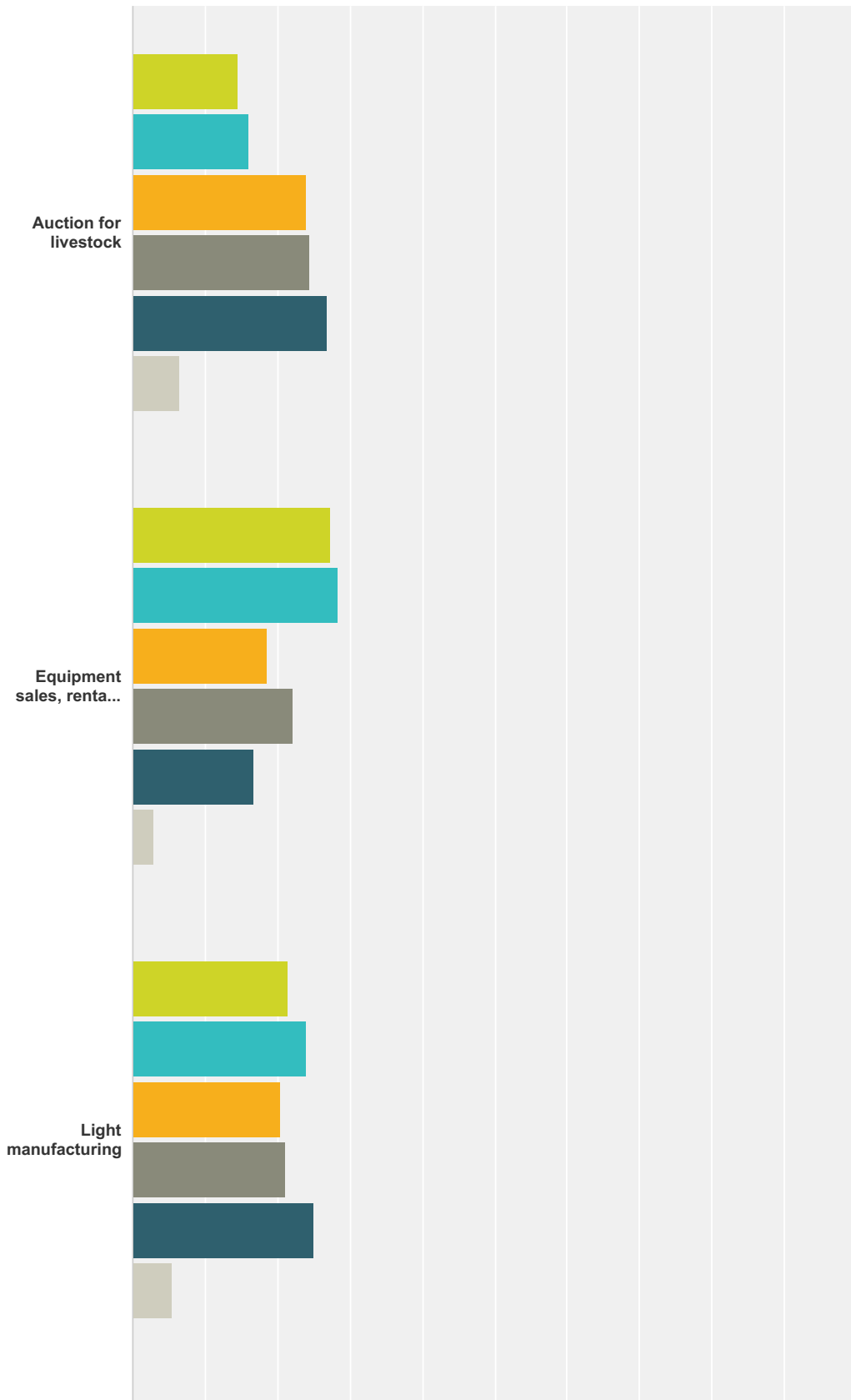


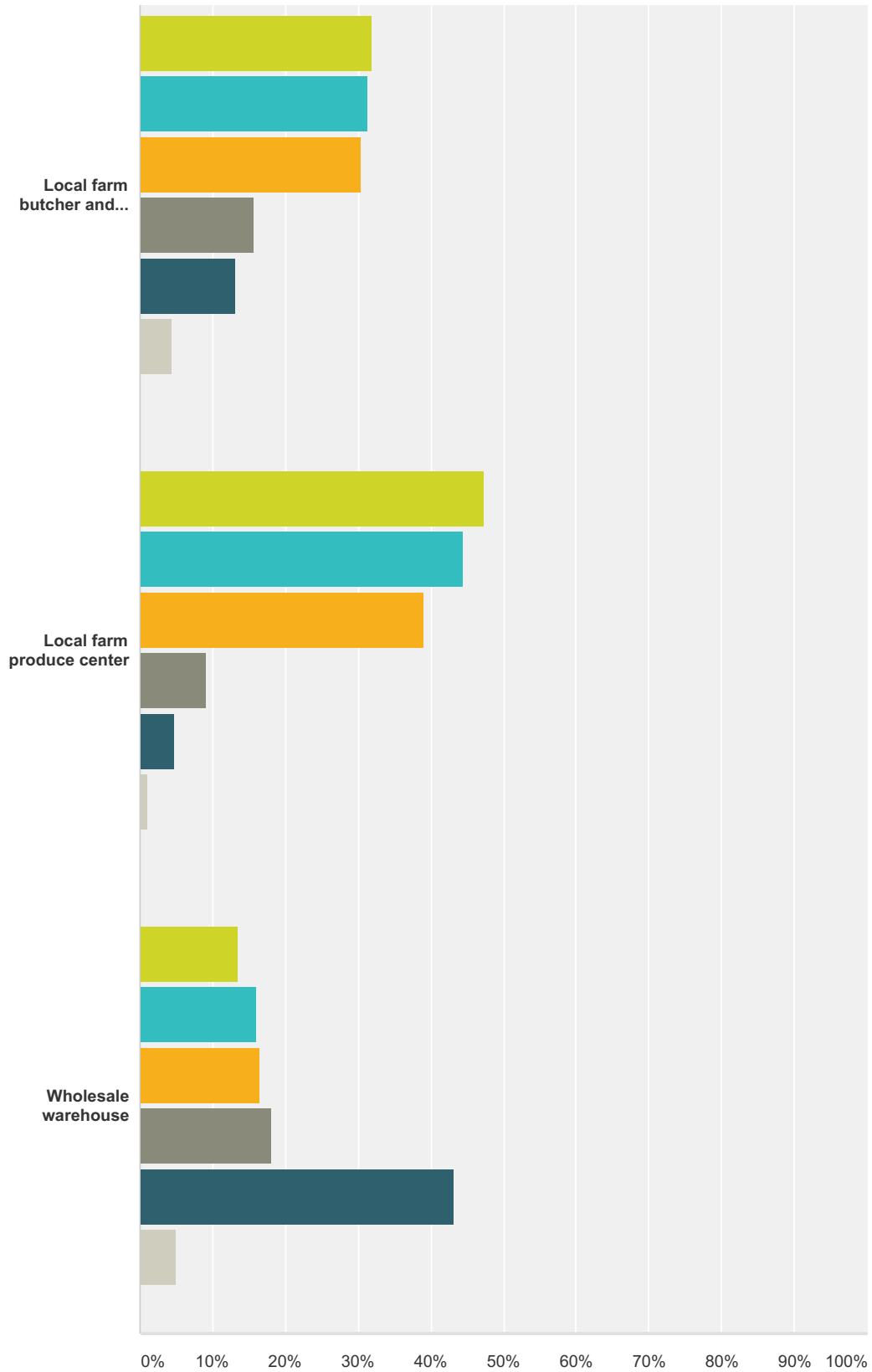
- (Hamlet & Rt. 443 near W. Berne) Yes, in Existing Mixed Business/Residential Dist...
- Yes, in any newly designated Mixed Business/Residential Districts
- (Rest of Town, except land conservation districts) Yes, in Other Parts of Town
- Neutral
- No
- Don't Know

	(Hamlet & Rt. 443 near W. Berne) Yes, in Existing Mixed Business/Residential Districts	Yes, in any newly designated Mixed Business/Residential Districts	(Rest of Town, except land conservation districts) Yes, in Other Parts of Town	Neutral	No	Don't Know	Total Respondents
Cafe, bakery, ice cream shop	54.73% 110	38.81% 78	22.39% 45	12.94% 26	8.96% 18	1.49% 3	201
Convenience store	64.93% 137	36.49% 77	20.38% 43	5.21% 11	6.64% 14	0.47% 1	211
Flea market	26.40% 52	19.29% 38	21.83% 43	21.32% 42	25.38% 50	3.55% 7	197
Gasoline filling station	57.21% 119	33.65% 70	17.79% 37	6.73% 14	11.54% 24	1.44% 3	208
Retail gift, book, clothing, etc. shops	36.04% 71	29.44% 58	20.81% 41	22.34% 44	18.27% 36	1.52% 3	197
Used furniture, second hand store	32.18% 65	26.24% 53	19.31% 39	24.26% 49	19.80% 40	1.98% 4	202
Wine and liquor store	30.35% 61	25.37% 51	12.94% 26	15.92% 32	33.83% 68	2.49% 5	201

### Q27 What businesses are needed (with public hearing)? Farm and Light Industrial:

Answered: 211 Skipped: 18



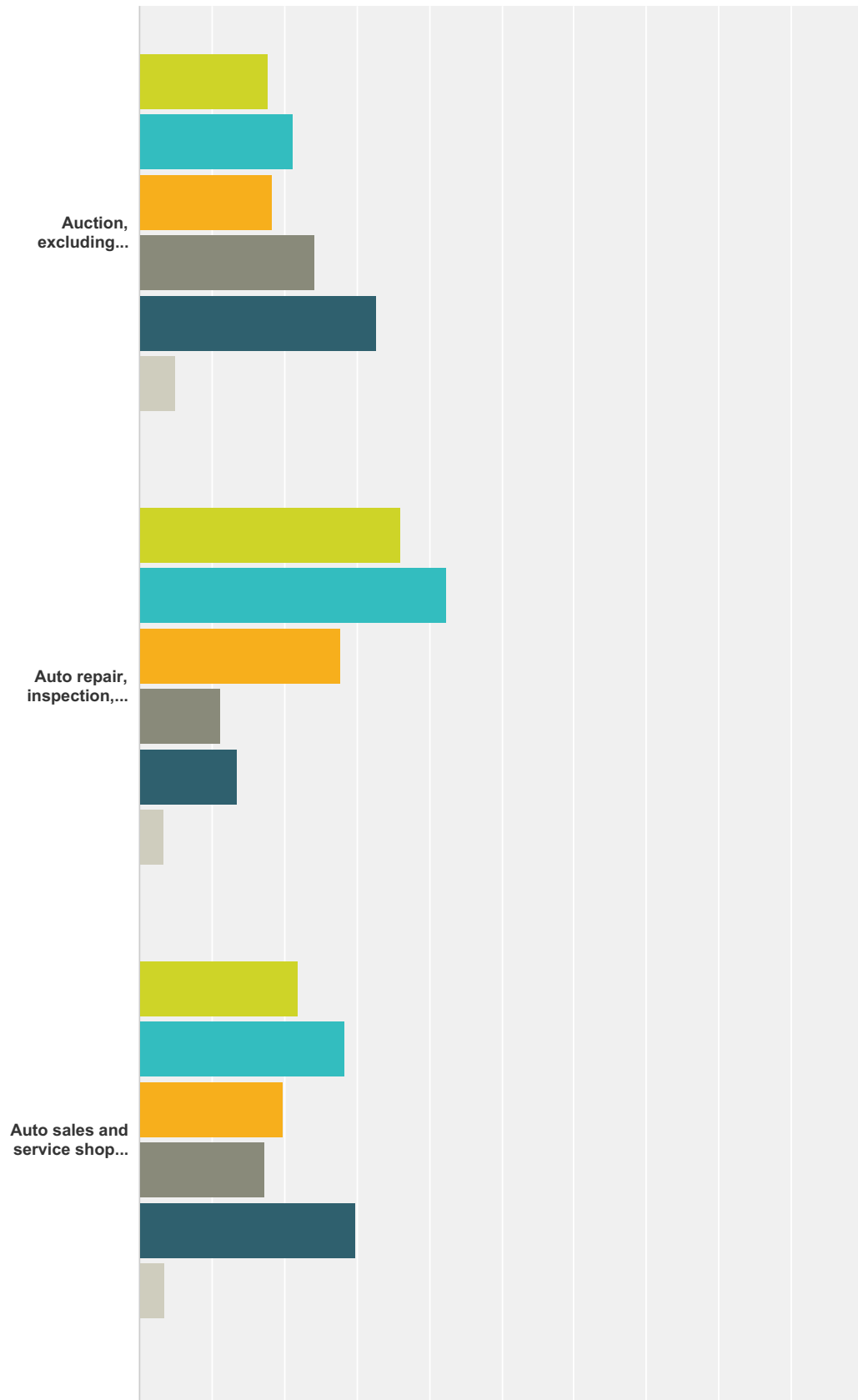


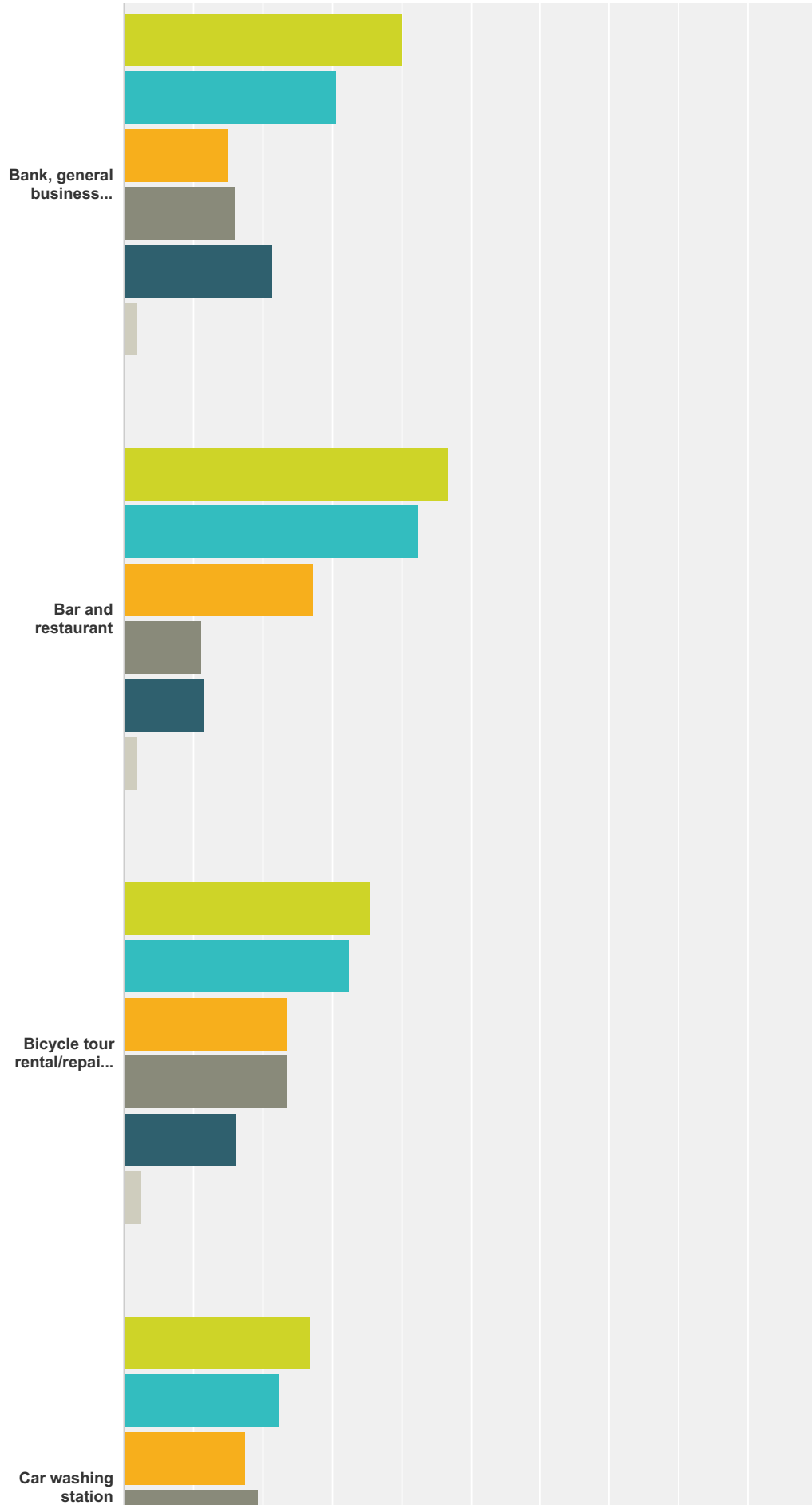
■ (Hamlet & Rt. 443 near W. Berne) Yes, in Existing Mixed Business/Residential Dist...  
■ Yes, in any newly designated Mixed Business/Residential Districts  
■ (Rest of Town, except land conservation districts) Yes, in Other Parts of Town    ■ Neutral  
■ No    ■ Don't Know

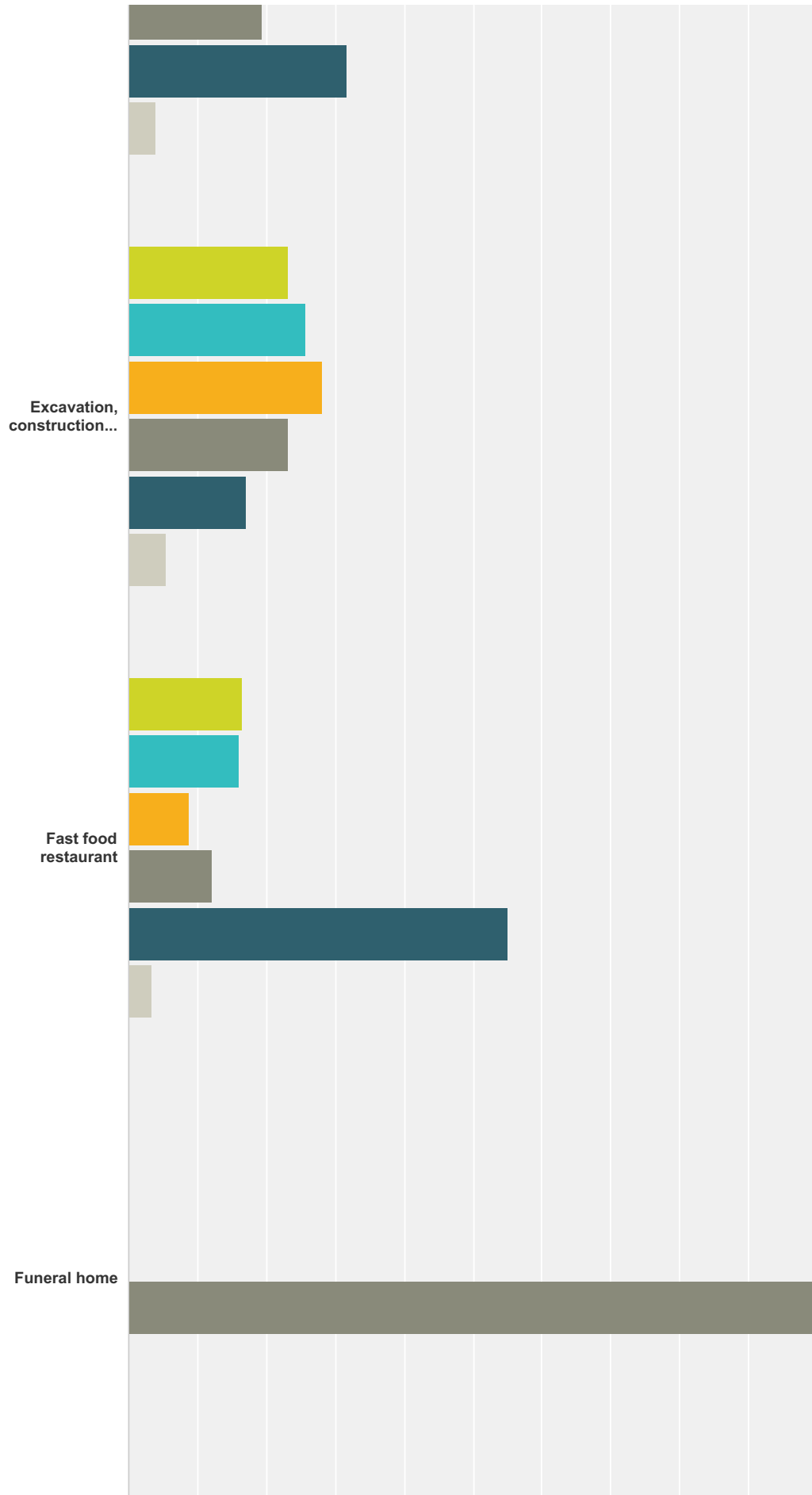
	(Hamlet & Rt. 443 near W. Berne) Yes, in Existing Mixed Business/Residential Districts	Yes, in any newly designated Mixed Business/Residential Districts	(Rest of Town, except land conservation districts) Yes, in Other Parts of Town	Neutral	No	Don't Know	Total Respondents
Auction for livestock	<b>14.71%</b> 30	<b>16.18%</b> 33	<b>24.02%</b> 49	<b>24.51%</b> 50	<b>26.96%</b> 55	<b>6.37%</b> 13	204
Equipment sales, rental and service	<b>27.45%</b> 56	<b>28.43%</b> 58	<b>18.63%</b> 38	<b>22.06%</b> 45	<b>16.67%</b> 34	<b>2.94%</b> 6	204
Light manufacturing	<b>21.50%</b> 43	<b>24.00%</b> 48	<b>20.50%</b> 41	<b>21.00%</b> 42	<b>25.00%</b> 50	<b>5.50%</b> 11	200
Local farm butcher and shop	<b>31.86%</b> 65	<b>31.37%</b> 64	<b>30.39%</b> 62	<b>15.69%</b> 32	<b>13.24%</b> 27	<b>4.41%</b> 9	204
Local farm produce center	<b>47.32%</b> 97	<b>44.39%</b> 91	<b>39.02%</b> 80	<b>9.27%</b> 19	<b>4.88%</b> 10	<b>0.98%</b> 2	205
Wholesale warehouse	<b>13.57%</b> 27	<b>16.08%</b> 32	<b>16.58%</b> 33	<b>18.09%</b> 36	<b>43.22%</b> 86	<b>5.03%</b> 10	199

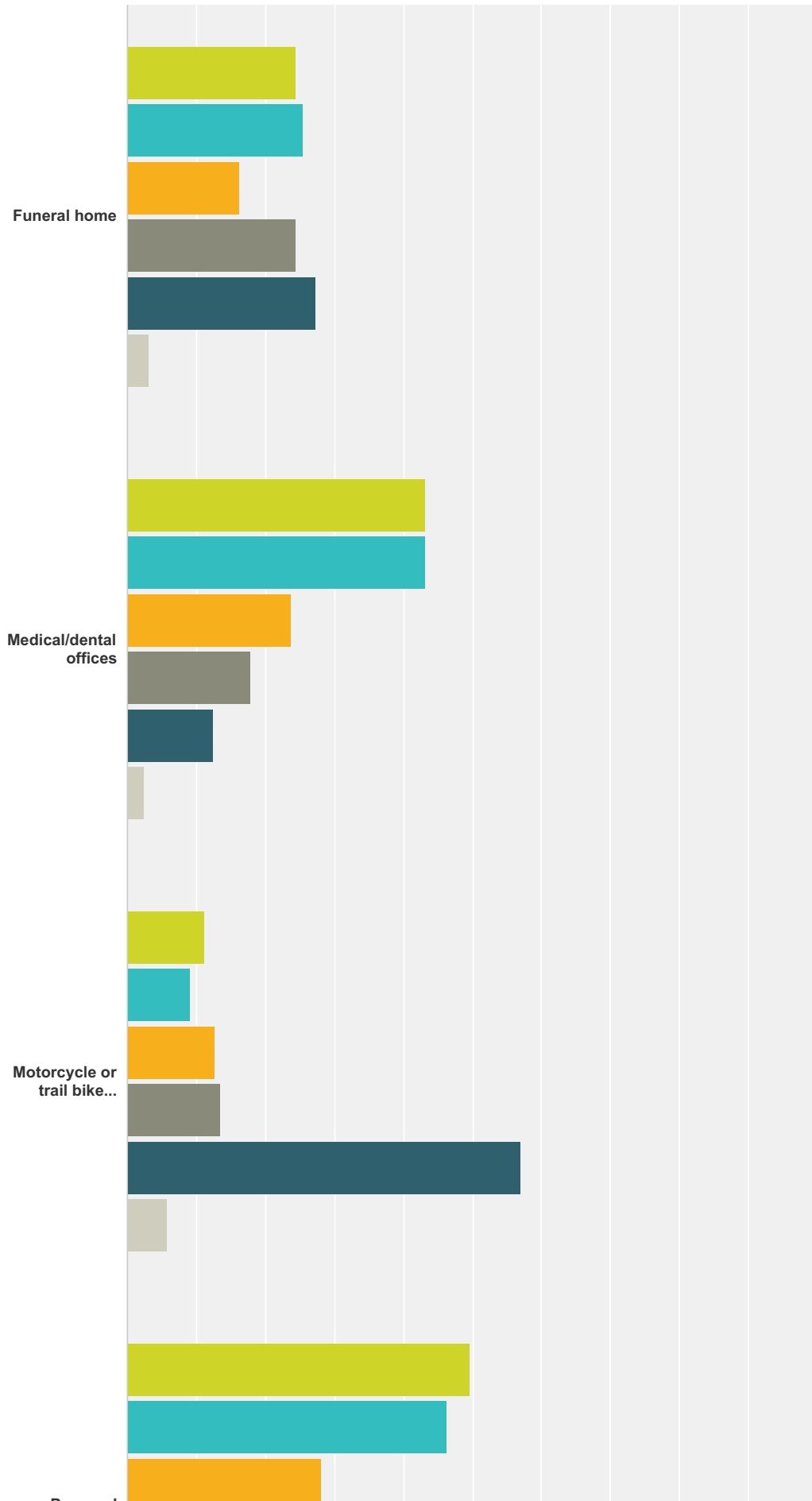
### Q28 What businesses are needed (with public hearing)? Service and Recreational:

Answered: 214 Skipped: 15

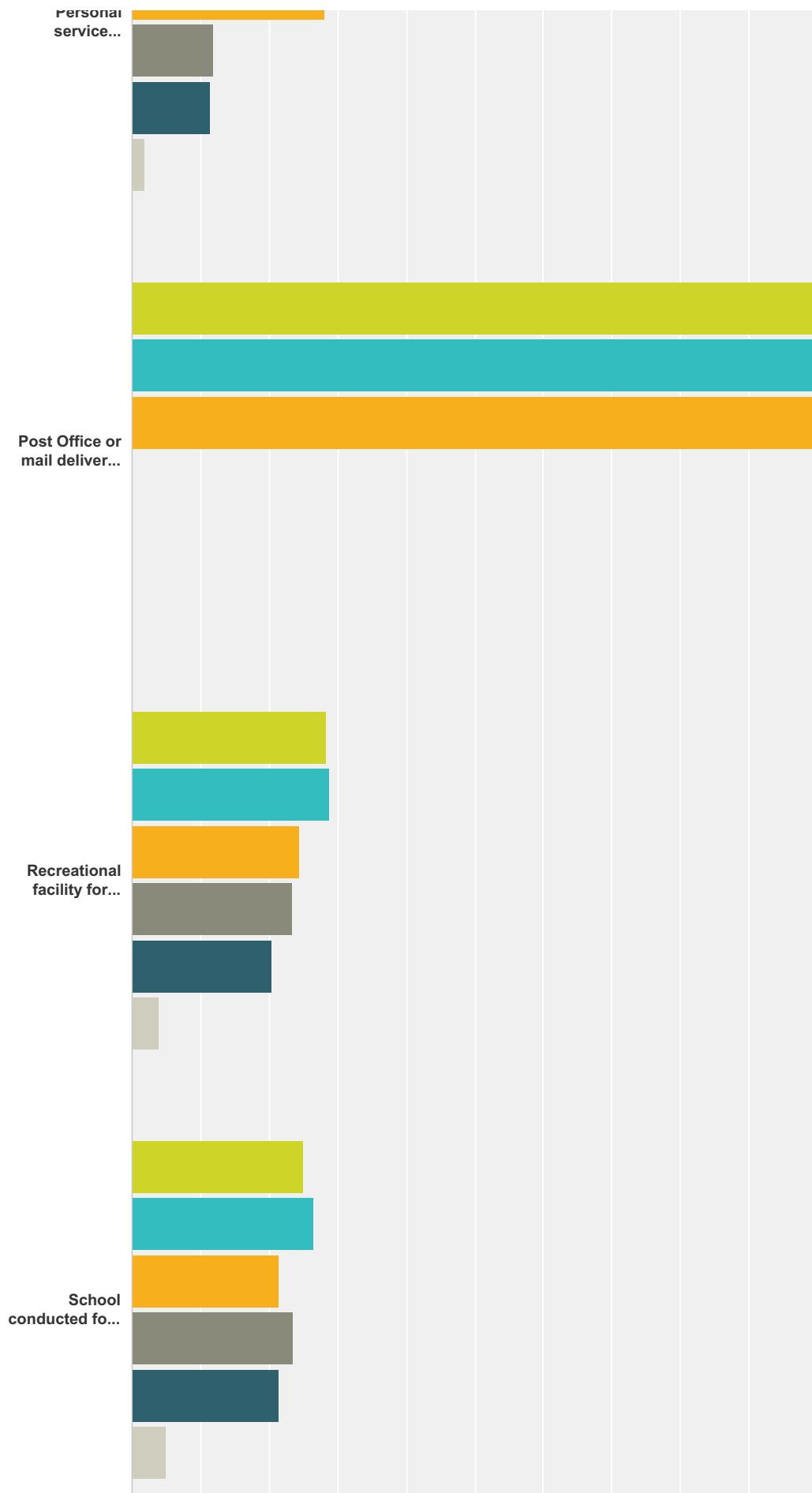


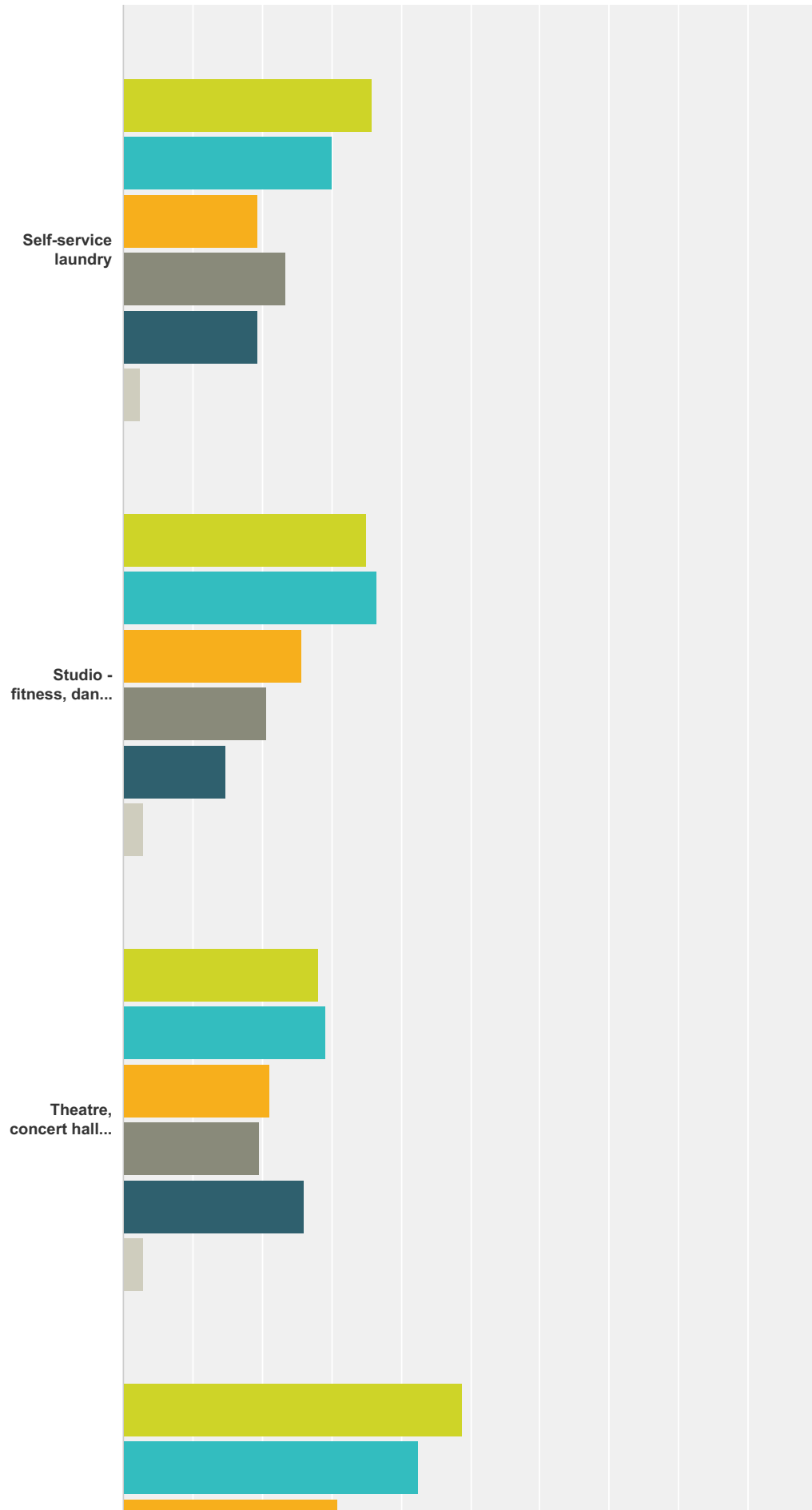


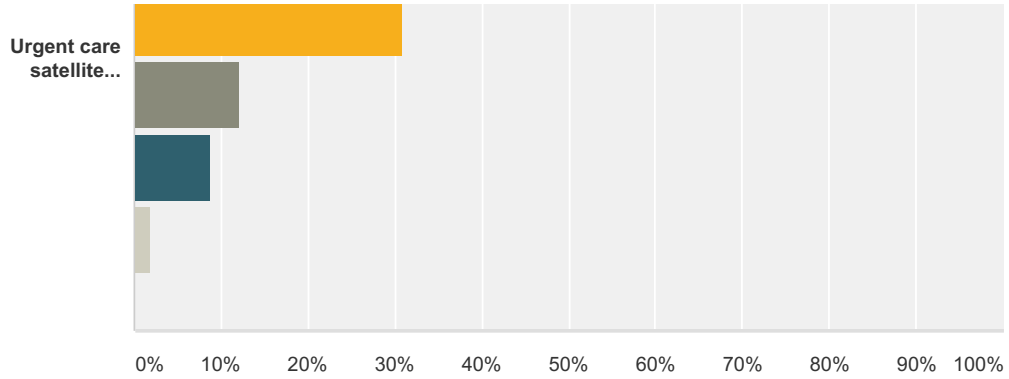












- (Hamlet, Rt. 443 near W. Berne) Yes, in Existing Mixed Business/Residential Districts
- Yes, in any newly designated Mixed Business/Residential Districts
- (Rest of Town, except land conservation districts) Yes, in Other Parts of Town
- Neutral
- No
- Don't Know

	(Hamlet, Rt. 443 near W. Berne) Yes, in Existing Mixed Business/Residential Districts	Yes, in any newly designated Mixed Business/Residential Districts	(Rest of Town, except land conservation districts) Yes, in Other Parts of Town	Neutral	No	Don't Know	Total Respondents
Auction, excluding livestock	17.82% 36	21.29% 43	18.32% 37	24.26% 49	32.67% 66	4.95% 10	202
Auto repair, inspection, towing shop	36.10% 74	42.44% 87	27.80% 57	11.22% 23	13.66% 28	3.41% 7	205
Auto sales and service shop (new and/or used)	21.89% 44	28.36% 57	19.90% 40	17.41% 35	29.85% 60	3.48% 7	201
Bank, general business offices	40.00% 82	30.73% 63	15.12% 31	16.10% 33	21.46% 44	1.95% 4	205
Bar and restaurant	46.83% 96	42.44% 87	27.32% 56	11.22% 23	11.71% 24	1.95% 4	205
Bicycle tour rental/repair shop	35.47% 72	32.51% 66	23.65% 48	23.65% 48	16.26% 33	2.46% 5	203
Car washing station	26.83% 55	22.44% 46	17.56% 36	19.51% 40	31.71% 65	3.90% 8	205
Excavation, construction services	23.12% 46	25.63% 51	28.14% 56	23.12% 46	17.09% 34	5.53% 11	199
Fast food restaurant	16.59% 34	16.10% 33	8.78% 18	12.20% 25	55.12% 113	3.41% 7	205
Funeral home	0.00% 0	0.00% 0	0.00% 0	100.00% 1	0.00% 0	0.00% 0	1
Funeral home	24.37% 48	25.38% 50	16.24% 32	24.37% 48	27.41% 54	3.05% 6	197

Medical/dental offices	<b>43.20%</b> 89	<b>43.20%</b> 89	<b>23.79%</b> 49	<b>17.96%</b> 37	<b>12.62%</b> 26	<b>2.43%</b> 5	206
Motorcycle or trail bike racetrack (with noise setback)	<b>11.22%</b> 23	<b>9.27%</b> 19	<b>12.68%</b> 26	<b>13.66%</b> 28	<b>57.07%</b> 117	<b>5.85%</b> 12	205
Personal service (barber, beauty salon, shoe repair)	<b>49.76%</b> 104	<b>46.41%</b> 97	<b>28.23%</b> 59	<b>11.96%</b> 25	<b>11.48%</b> 24	<b>1.91%</b> 4	209
Post Office or mail delivery & office service store	<b>100.00%</b> 1	<b>100.00%</b> 1	<b>100.00%</b> 1	<b>0.00%</b> 0	<b>0.00%</b> 0	<b>0.00%</b> 0	1
Recreational facility for bowling, skating, tennis, etc.	<b>28.36%</b> 57	<b>28.86%</b> 58	<b>24.38%</b> 49	<b>23.38%</b> 47	<b>20.40%</b> 41	<b>3.98%</b> 8	201
School conducted for profit, trade school	<b>25.00%</b> 50	<b>26.50%</b> 53	<b>21.50%</b> 43	<b>23.50%</b> 47	<b>21.50%</b> 43	<b>5.00%</b> 10	200
Self-service laundry	<b>35.92%</b> 74	<b>30.10%</b> 62	<b>19.42%</b> 40	<b>23.30%</b> 48	<b>19.42%</b> 40	<b>2.43%</b> 5	206
Studio - fitness, dance, art, photo, music	<b>34.98%</b> 71	<b>36.45%</b> 74	<b>25.62%</b> 52	<b>20.69%</b> 42	<b>14.78%</b> 30	<b>2.96%</b> 6	203
Theatre, concert hall, public assembly	<b>28.14%</b> 56	<b>29.15%</b> 58	<b>21.11%</b> 42	<b>19.60%</b> 39	<b>26.13%</b> 52	<b>3.02%</b> 6	199
Urgent care satellite clinic for medical services	<b>48.79%</b> 101	<b>42.51%</b> 88	<b>30.92%</b> 64	<b>12.08%</b> 25	<b>8.70%</b> 18	<b>1.93%</b> 4	207

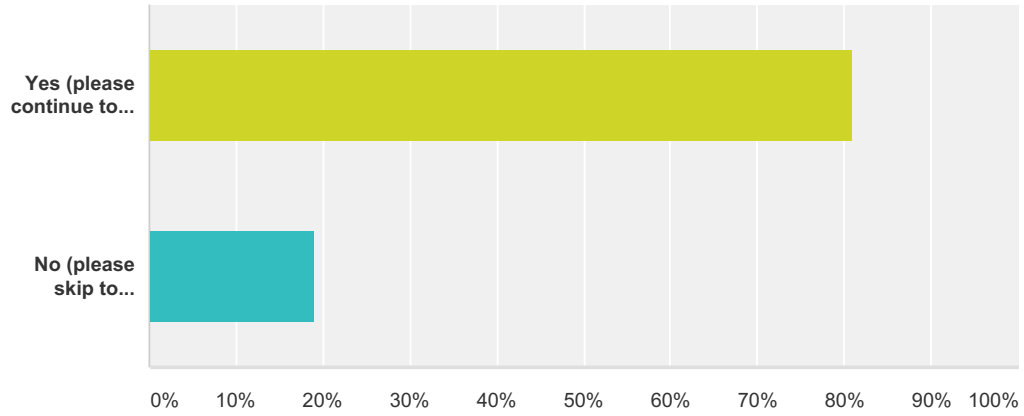
**Q29 What 3 words or phrases describe the community character (culture; social, political, etc. environment/feeling) of the Town of Knox?**

Answered: 134 Skipped: 95

Answer Choices	Responses	
1.	100.00%	134
2.	70.90%	95
3.	51.49%	69

### Q30 Should the Town be involved in preserving the community character of Knox?

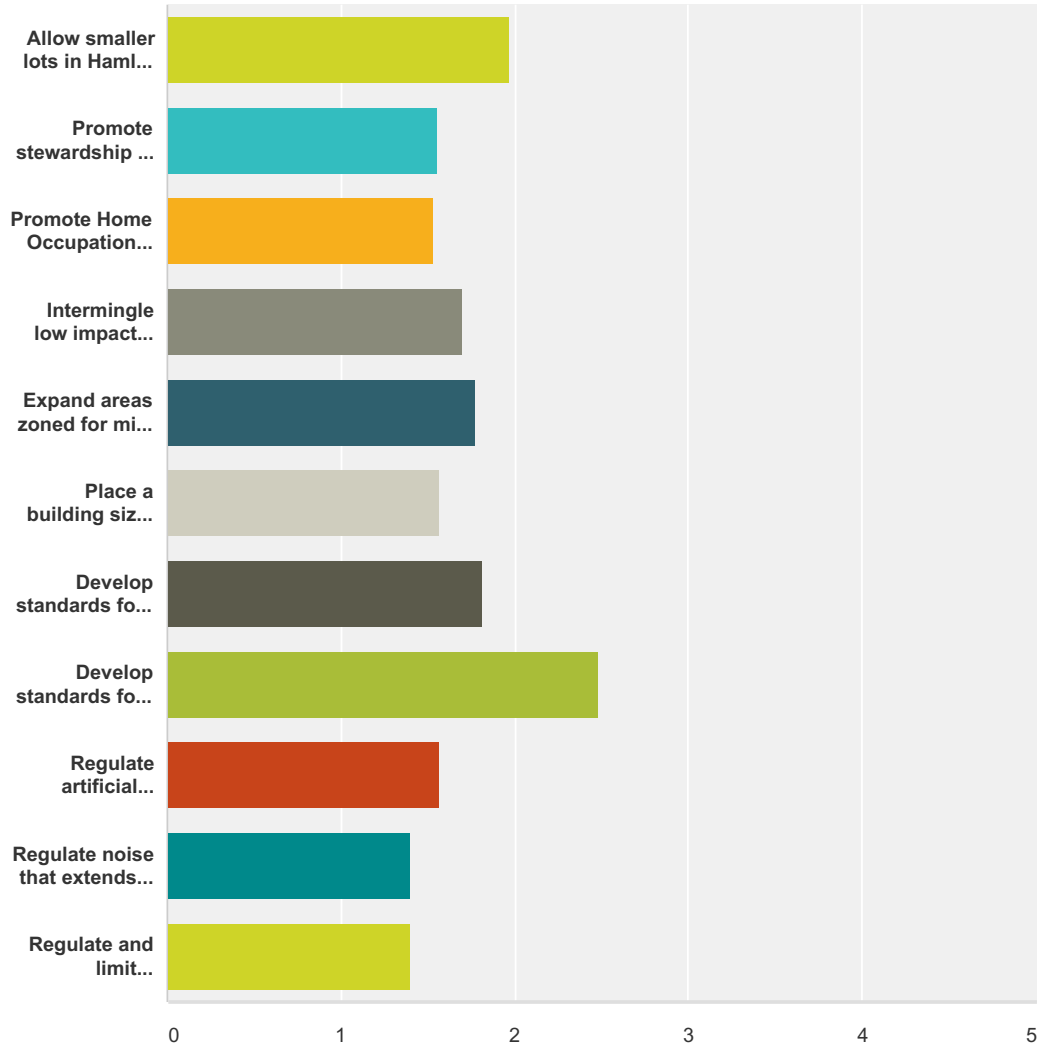
Answered: 195 Skipped: 34



Answer Choices	Responses
Yes (please continue to questions # 31 & 32)	81.03% 158
No (please skip to question # 33)	18.97% 37
<b>Total</b>	<b>195</b>

### Q31 If Yes to Question 30, Should Knox use these zoning and other measures, with public input?

Answered: 180 Skipped: 49



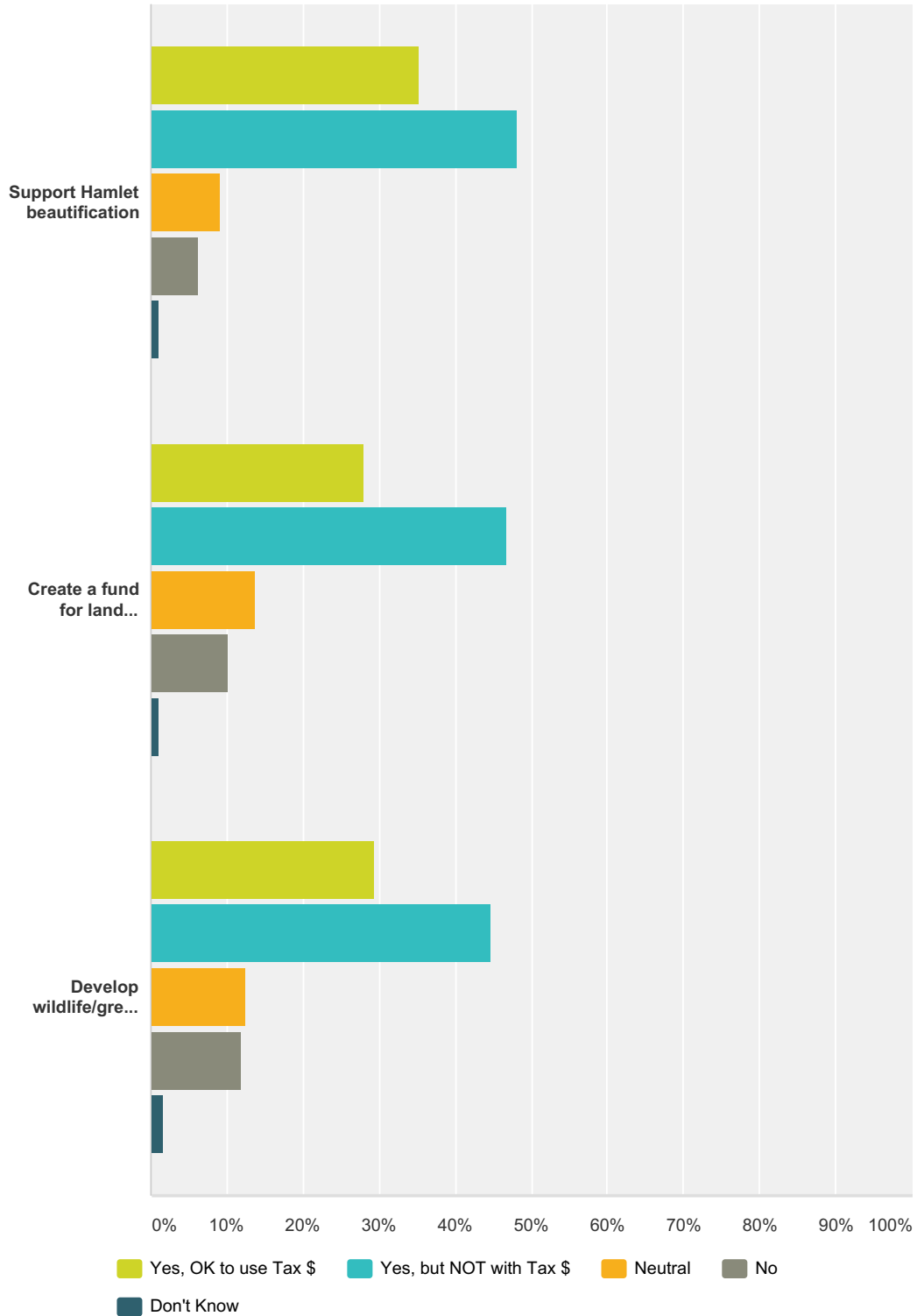
	Yes	Neutral	No	Don't Know	Total	Average Rating
Allow smaller lots in Hamlet for traditional residential development	46.55% 81	16.09% 28	31.61% 55	5.75% 10	174	1.97
Promote stewardship of large trees, stone walls, other attractive features	63.28% 112	19.21% 34	15.82% 28	1.69% 3	177	1.56
Promote Home Occupation "Cottage Industries" throughout the Town	63.22% 110	24.71% 43	7.47% 13	4.60% 8	174	1.53
Intermingle low impact businesses and residences throughout the Town	54.91% 95	22.54% 39	20.23% 35	2.31% 4	173	1.70
Expand areas zoned for mixed residential, business & light industrial development	52.35% 89	21.76% 37	22.35% 38	3.53% 6	170	1.77

Place a building size cap on non-agricultural commercial buildings	<b>63.64%</b> 112	<b>17.61%</b> 31	<b>16.48%</b> 29	<b>2.27%</b> 4	176	1.57
Develop standards for the exterior design of new commercial buildings	<b>51.14%</b> 90	<b>19.32%</b> 34	<b>25.57%</b> 45	<b>3.98%</b> 7	176	1.82
Develop standards for the exterior design of new residential buildings	<b>17.24%</b> 30	<b>20.69%</b> 36	<b>58.62%</b> 102	<b>3.45%</b> 6	174	2.48
Regulate artificial light that extends onto other properties	<b>64.97%</b> 115	<b>14.69%</b> 26	<b>18.64%</b> 33	<b>1.69%</b> 3	177	1.57
Regulate noise that extends onto other properties	<b>73.03%</b> 130	<b>14.61%</b> 26	<b>11.80%</b> 21	<b>0.56%</b> 1	178	1.40
Regulate and limit industrial development and heavy truck traffic	<b>75.57%</b> 133	<b>10.23%</b> 18	<b>12.50%</b> 22	<b>1.70%</b> 3	176	1.40



### Q32 If Yes to Question 30, Should Knox use these zoning and other measures, with public input?

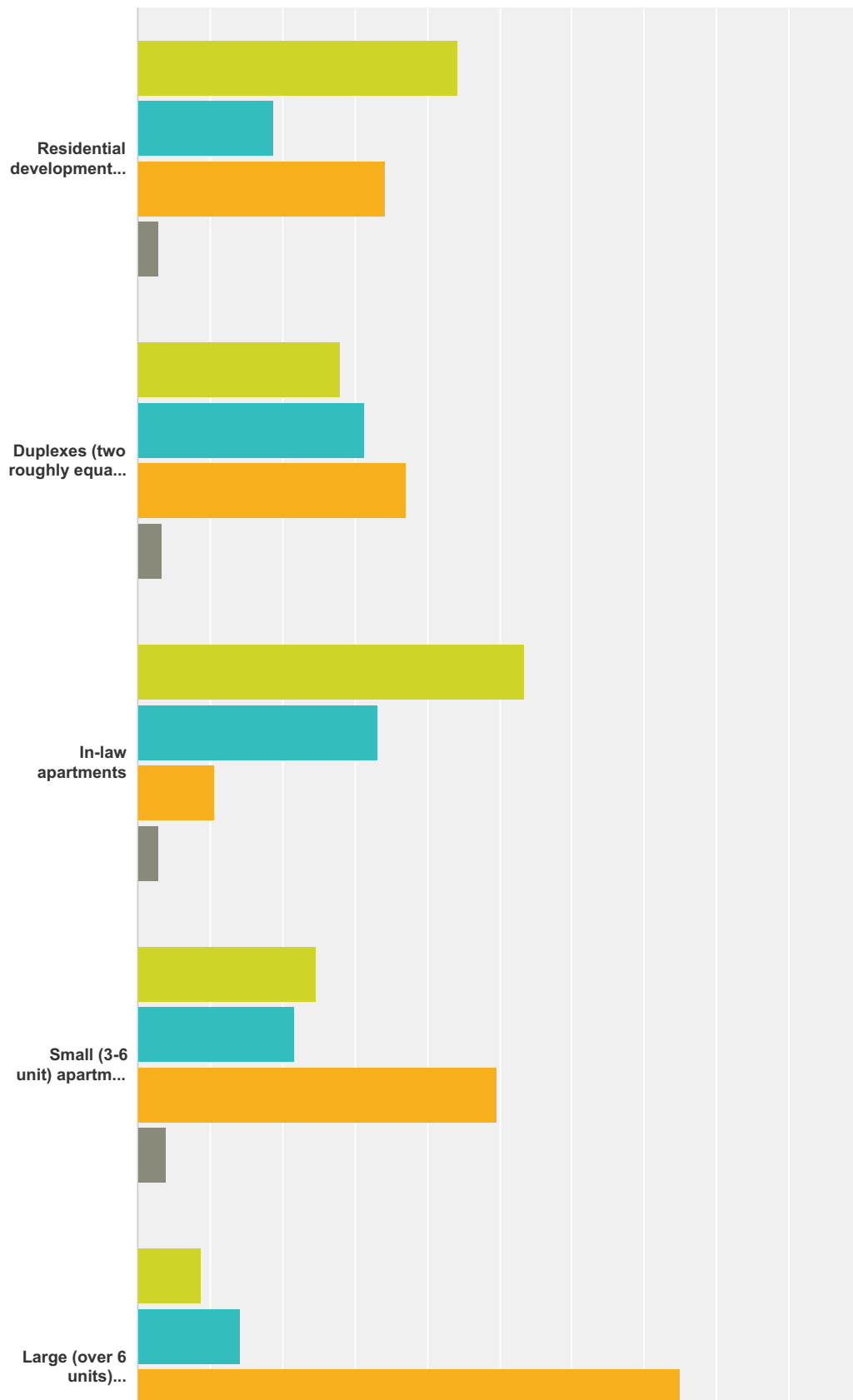
Answered: 179 Skipped: 50

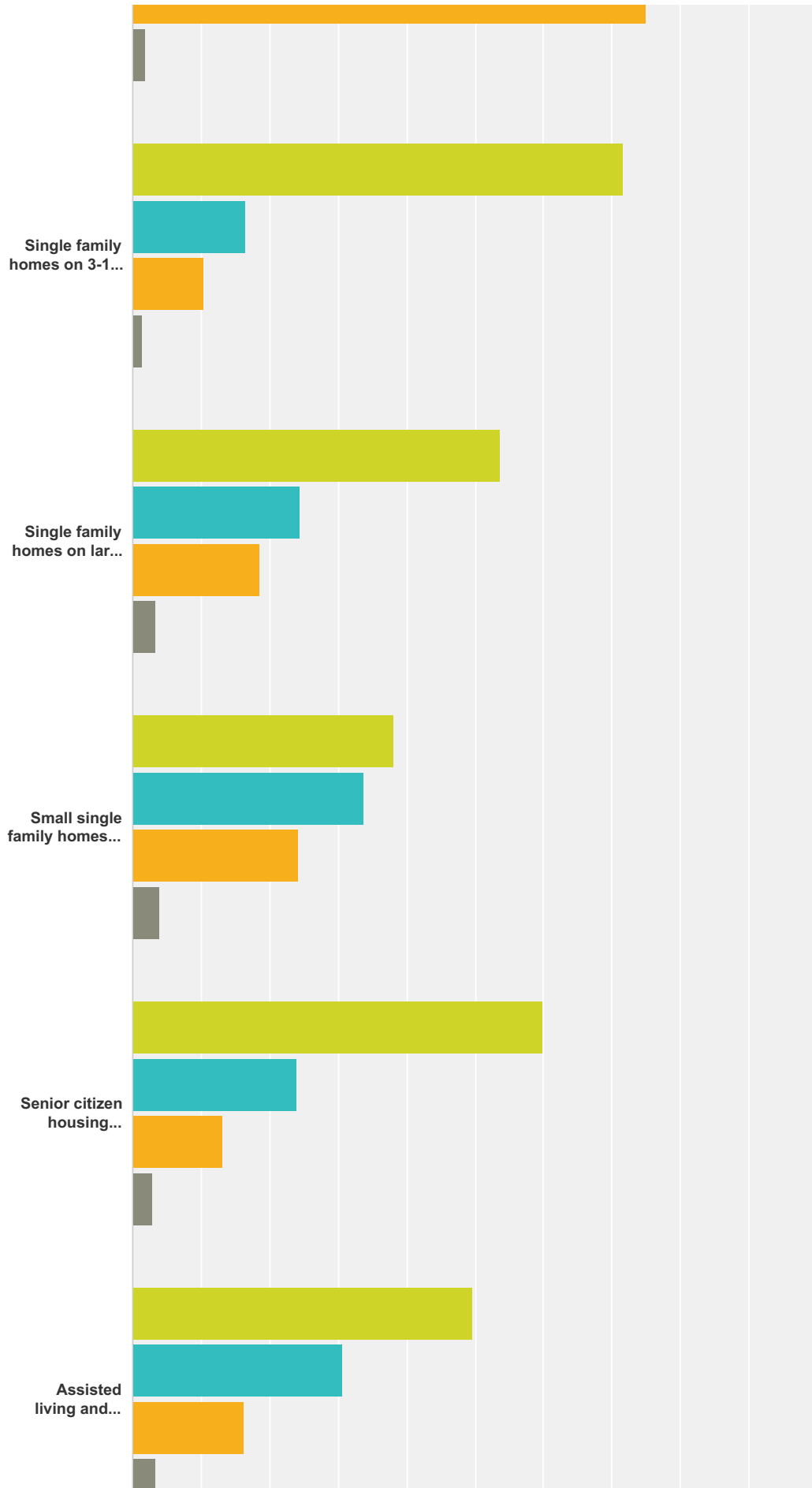


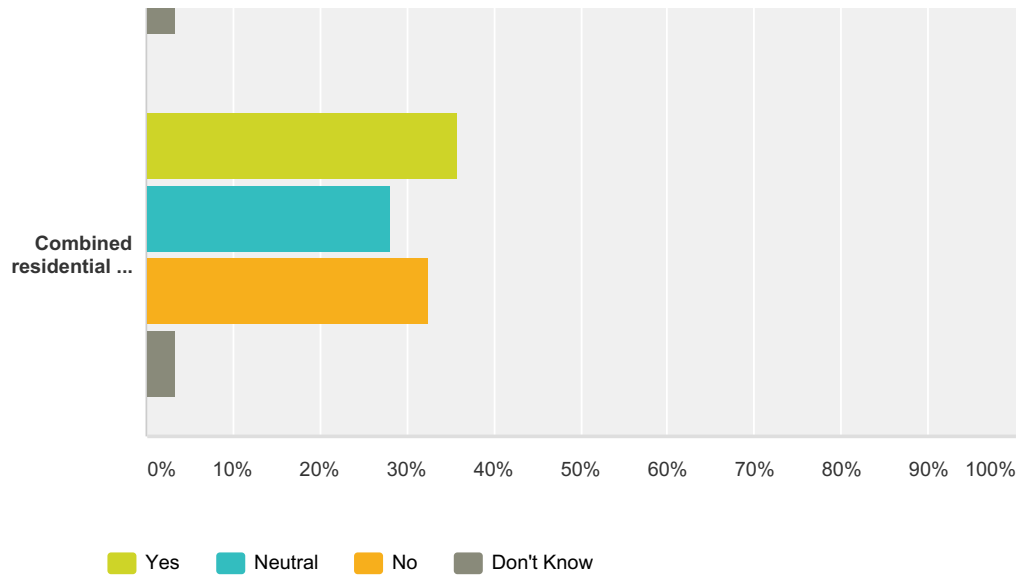
	Yes, OK to use Tax \$	Yes, but NOT with Tax \$	Neutral	No	Don't Know	Total
Support Hamlet beautification	35.23% 62	48.30% 85	9.09% 16	6.25% 11	1.14% 2	176
Create a fund for land conservation	28.00% 49	46.86% 82	13.71% 24	10.29% 18	1.14% 2	175
Develop wildlife/greenway corridors to promote wildlife	29.38% 52	44.63% 79	12.43% 22	11.86% 21	1.69% 3	177

### Q33 What types of residential development would you like to see more of in Knox?

Answered: 216 Skipped: 13



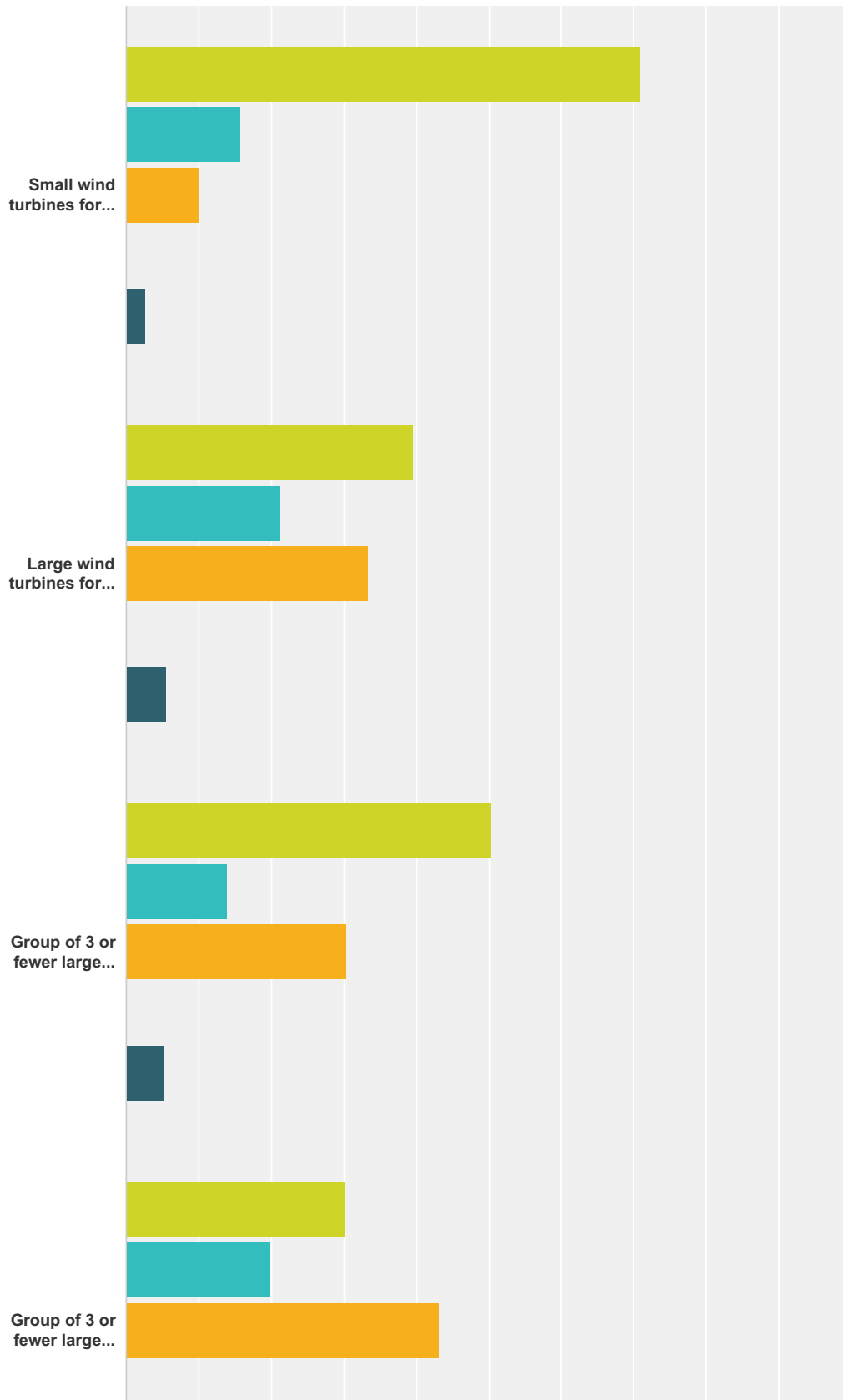


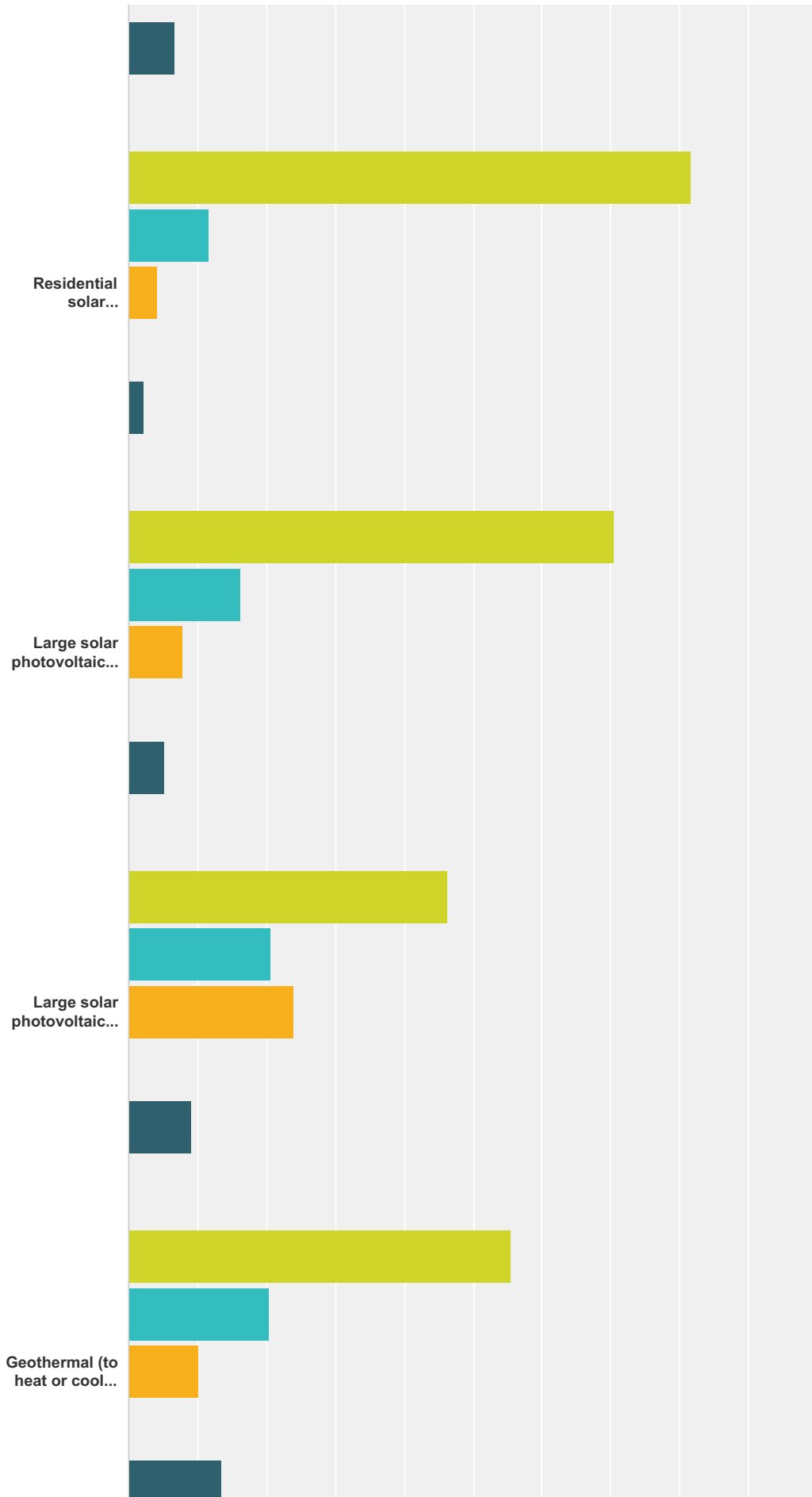


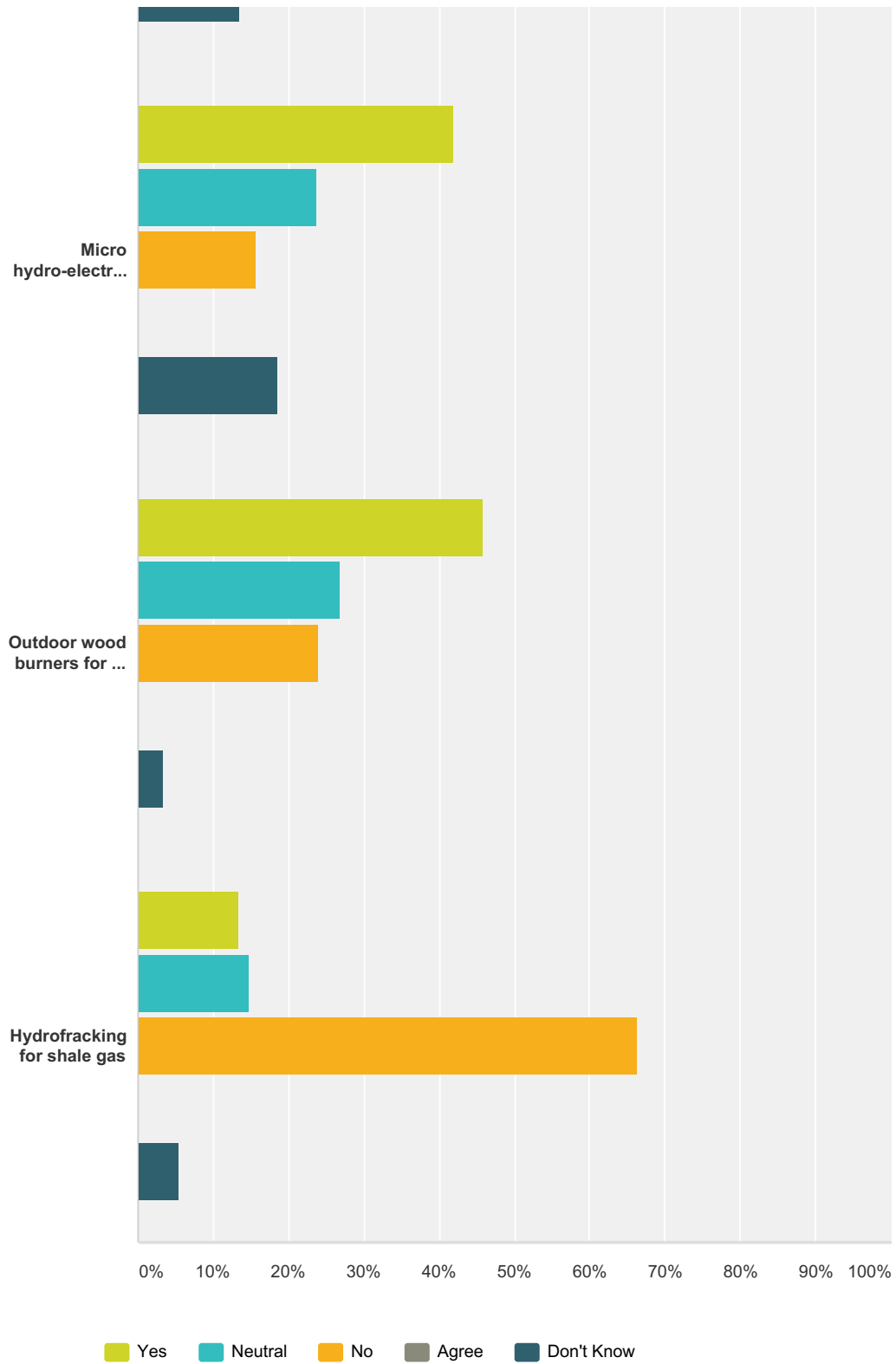
	Yes	Neutral	No	Don't Know	Total
Residential development designed to protect open spaces (clustered subdivision)	44.23% 92	18.75% 39	34.13% 71	2.88% 6	208
Duplexes (two roughly equal units in one building)	28.02% 58	31.40% 65	37.20% 77	3.38% 7	207
In-law apartments	53.37% 111	33.17% 69	10.58% 22	2.88% 6	208
Small (3-6 unit) apartment buildings	24.64% 51	21.74% 45	49.76% 103	3.86% 8	207
Large (over 6 units) apartment buildings	8.82% 18	14.22% 29	75.00% 153	1.96% 4	204
Single family homes on 3-10 acre parcels	71.56% 151	16.59% 35	10.43% 22	1.42% 3	211
Single family homes on larger (11-30 or more acres) parcels	53.66% 110	24.39% 50	18.54% 38	3.41% 7	205
Small single family homes with less than 1,000 square feet of living space	38.16% 79	33.82% 70	24.15% 50	3.86% 8	207
Senior citizen housing developments with community facilities	59.91% 127	24.06% 51	13.21% 28	2.83% 6	212
Assisted living and continuous care facilities	49.76% 104	30.62% 64	16.27% 34	3.35% 7	209
Combined residential and commercial buildings	35.92% 74	28.16% 58	32.52% 67	3.40% 7	206

### Q34 Should these energy sources be promoted in Knox?

Answered: 218 Skipped: 11







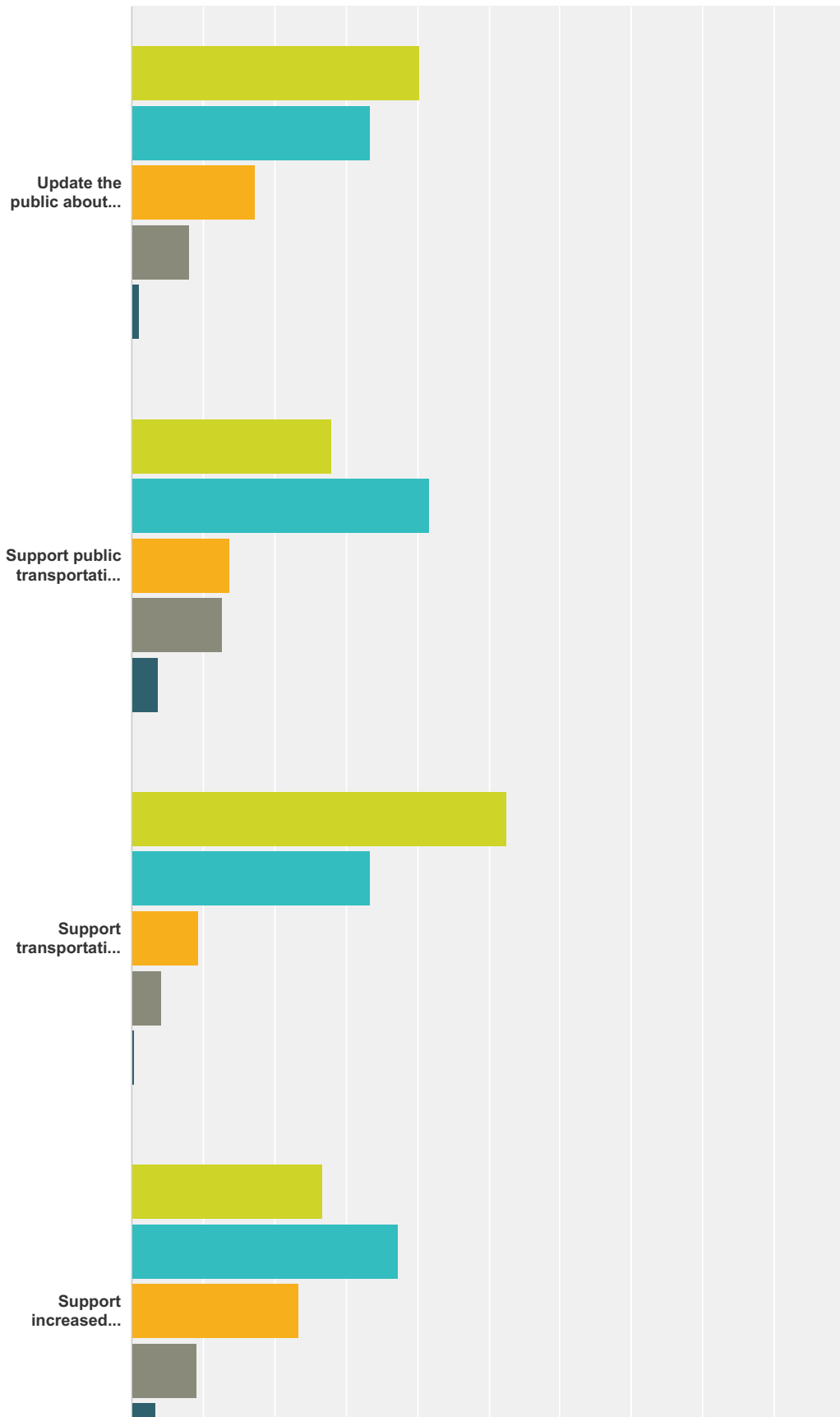
	Yes	Neutral	No	Agree	Don't Know	Total
Small wind turbines for home or farm use (up to 125 feet tall)	71.03% 152	15.89% 34	10.28% 22	0.00% 0	2.80% 6	214
Large wind turbines for farm or local business use (over 125 feet tall)	39.62% 84	21.23% 45	33.49% 71	0.00% 0	5.66% 12	212

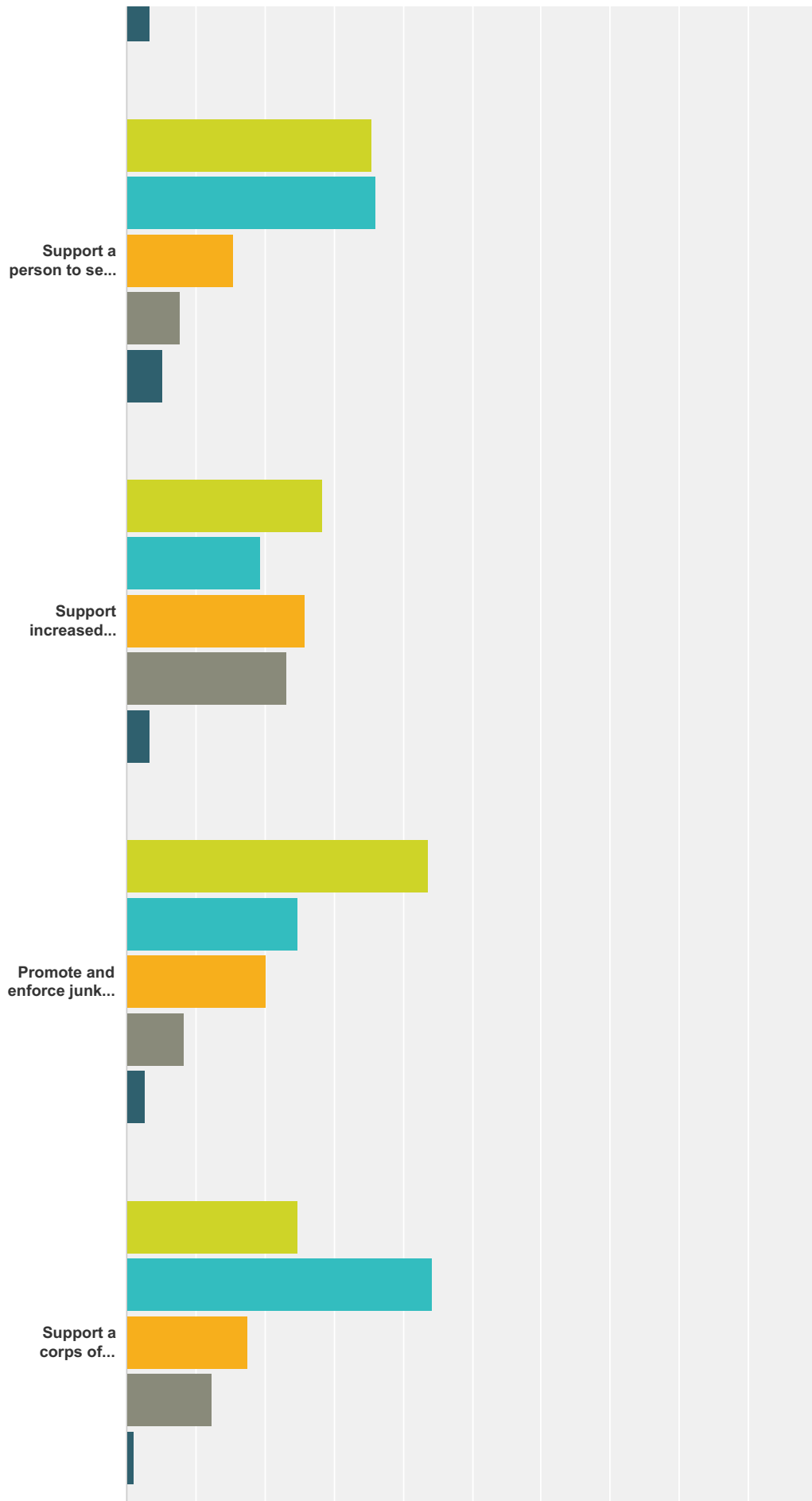


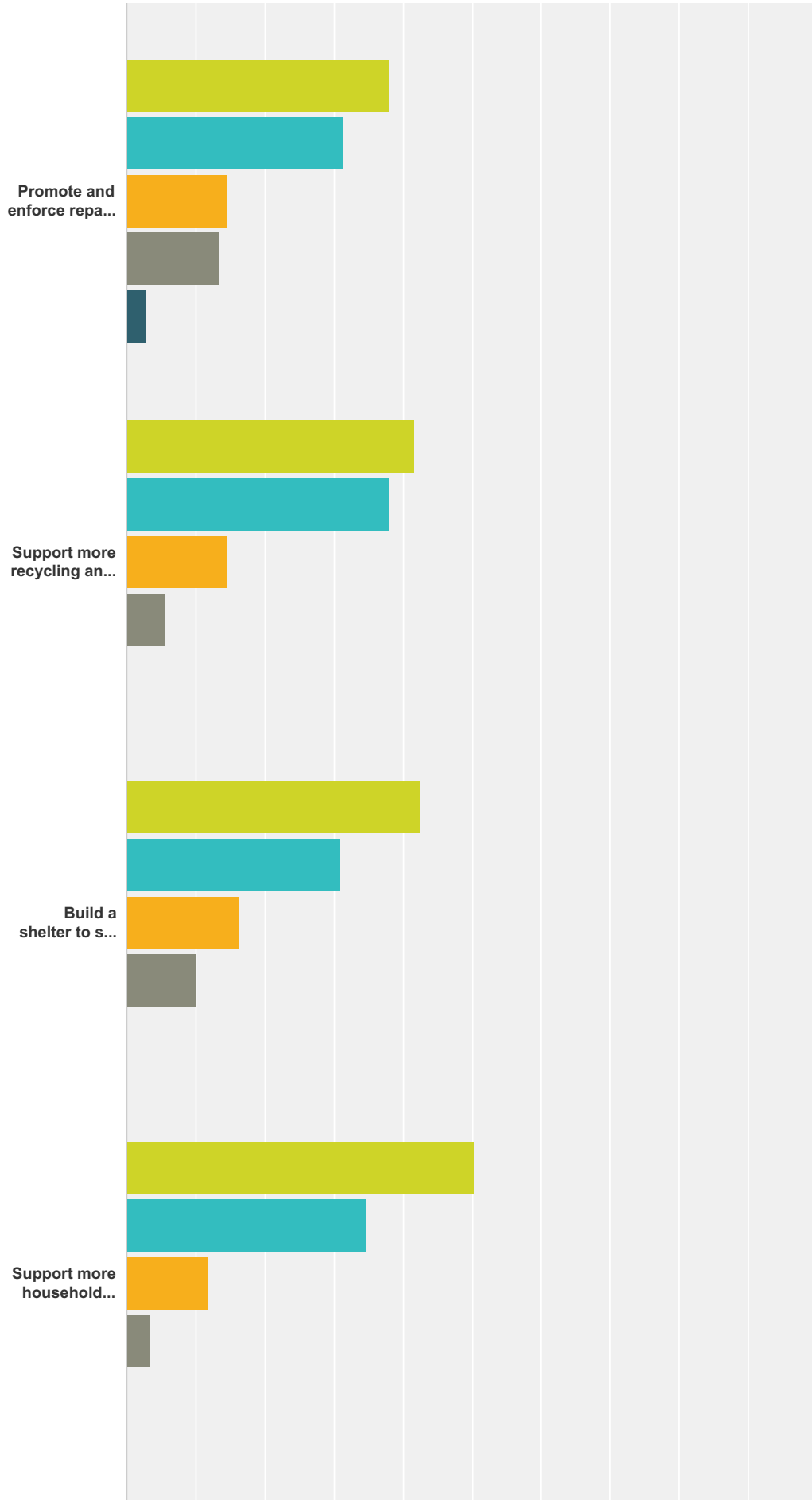
Group of 3 or fewer large wind turbines to power Town owned facilities	<b>50.23%</b> 107	<b>14.08%</b> 30	<b>30.52%</b> 65	<b>0.00%</b> 0	<b>5.16%</b> 11	213
Group of 3 or fewer large wind turbines for commercial power utilities	<b>30.33%</b> 64	<b>19.91%</b> 42	<b>43.13%</b> 91	<b>0.00%</b> 0	<b>6.64%</b> 14	211
Residential solar photovoltaic (to create electricity)	<b>81.69%</b> 174	<b>11.74%</b> 25	<b>4.23%</b> 9	<b>0.00%</b> 0	<b>2.35%</b> 5	213
Large solar photovoltaic for business, farm or Town use	<b>70.56%</b> 151	<b>16.36%</b> 35	<b>7.94%</b> 17	<b>0.00%</b> 0	<b>5.14%</b> 11	214
Large solar photovoltaic for commercial power utilities	<b>46.41%</b> 97	<b>20.57%</b> 43	<b>23.92%</b> 50	<b>0.00%</b> 0	<b>9.09%</b> 19	209
Geothermal (to heat or cool from underground mass temperatures)	<b>55.61%</b> 119	<b>20.56%</b> 44	<b>10.28%</b> 22	<b>0.00%</b> 0	<b>13.55%</b> 29	214
Micro hydro-electric turbines	<b>41.90%</b> 88	<b>23.81%</b> 50	<b>15.71%</b> 33	<b>0.00%</b> 0	<b>18.57%</b> 39	210
Outdoor wood burners for hot water and/or heat	<b>45.83%</b> 99	<b>26.85%</b> 58	<b>24.07%</b> 52	<b>0.00%</b> 0	<b>3.24%</b> 7	216
Hydrofracking for shale gas	<b>13.36%</b> 29	<b>14.75%</b> 32	<b>66.36%</b> 144	<b>0.00%</b> 0	<b>5.53%</b> 12	217

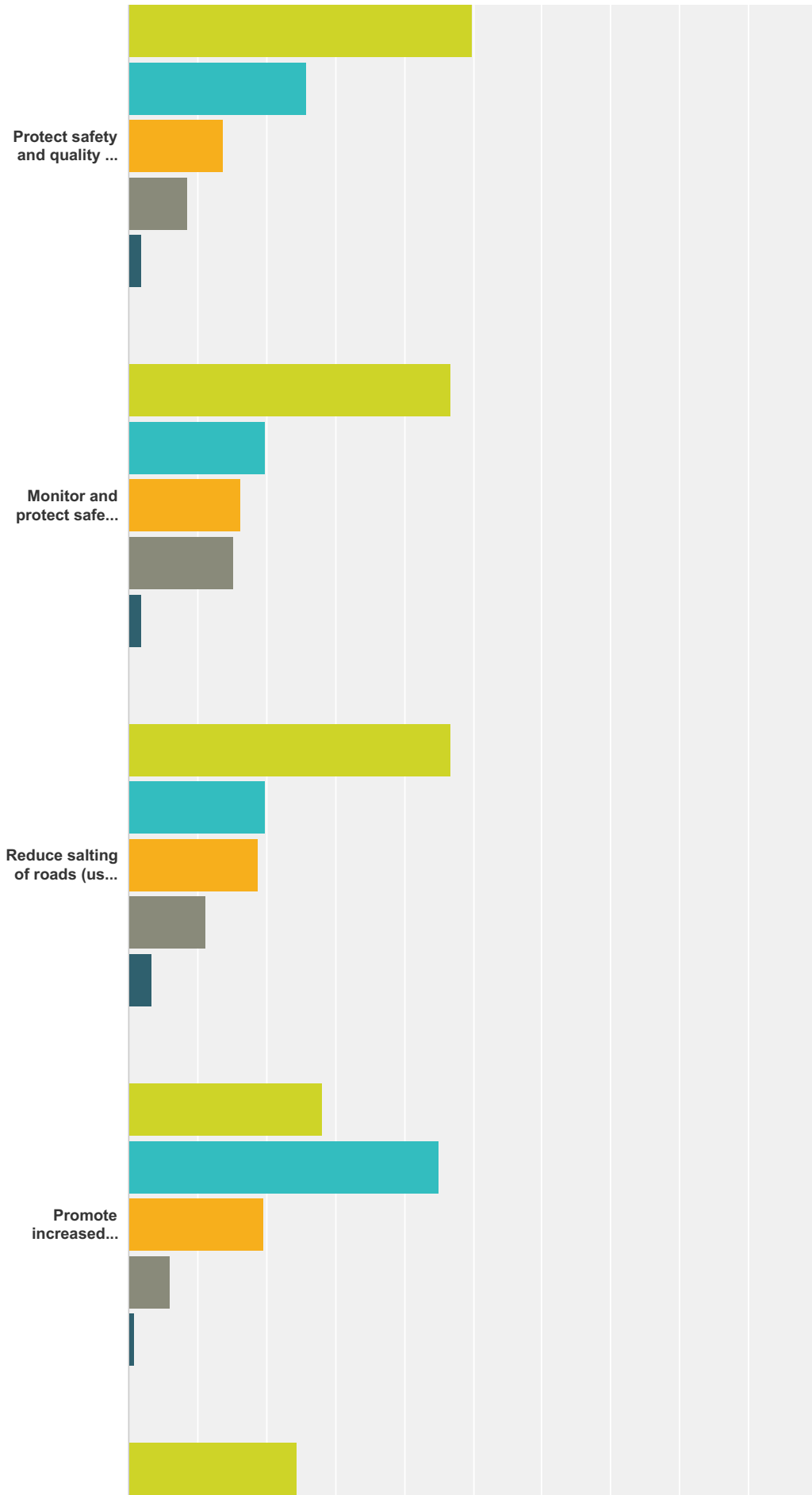
### Q35 Are these possible measures needed?

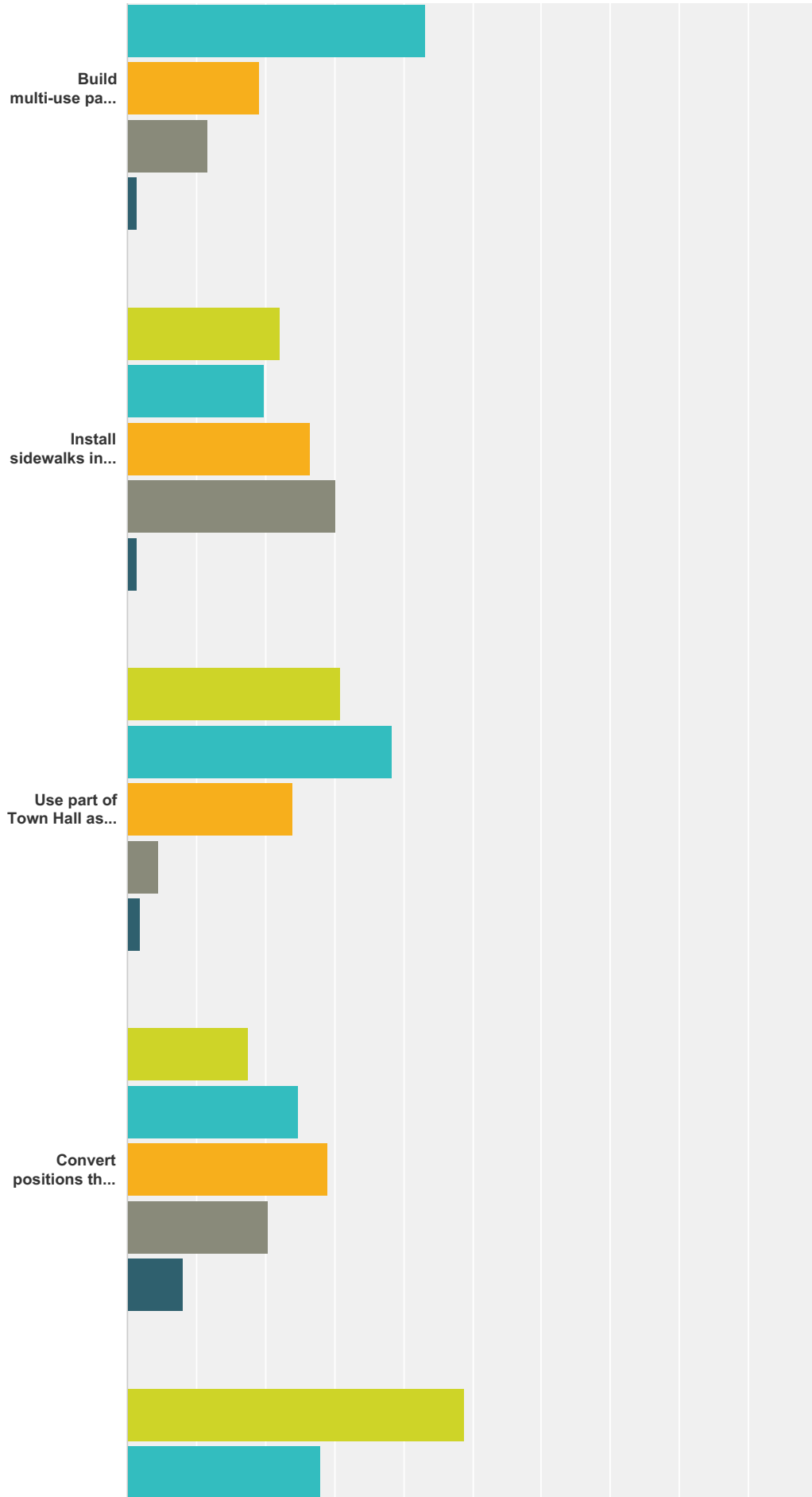
Answered: 218 Skipped: 11

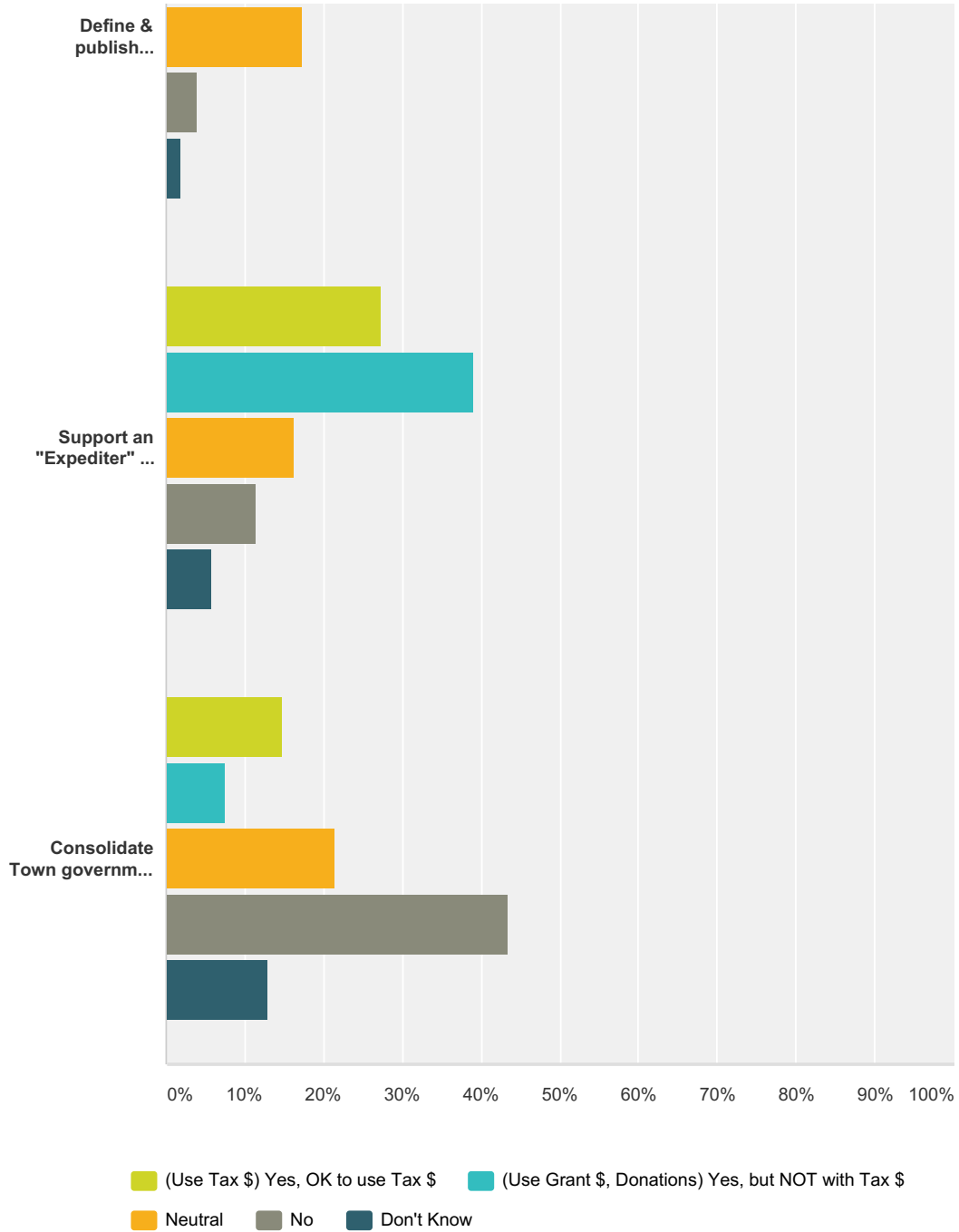












	(Use Tax \$) Yes, OK to use Tax \$	(Use Grant \$, Donations) Yes, but NOT with Tax \$	Neutral	No	Don't Know	Total
Update the public about Town issues via social media (FaceBook) or newsletter	40.19% 84	33.49% 70	17.22% 36	8.13% 17	0.96% 2	209
Support public transportation opportunities for all groups	27.96% 59	41.71% 88	13.74% 29	12.80% 27	3.79% 8	211
Support transportation opportunities for Senior citizens	52.58% 112	33.33% 71	9.39% 20	4.23% 9	0.47% 1	213
Support increased access to crisis intervention and mental health services	26.79% 56	37.32% 78	23.44% 49	9.09% 19	3.35% 7	209

Support a person to seek and apply for grant opportunities	<b>35.58%</b> 74	<b>36.06%</b> 75	<b>15.38%</b> 32	<b>7.69%</b> 16	<b>5.29%</b> 11	208
Support increased enforcement of traffic laws (speed and noise)	<b>28.30%</b> 60	<b>19.34%</b> 41	<b>25.94%</b> 55	<b>23.11%</b> 49	<b>3.30%</b> 7	212
Promote and enforce junk car removal	<b>43.66%</b> 93	<b>24.88%</b> 53	<b>20.19%</b> 43	<b>8.45%</b> 18	<b>2.82%</b> 6	213
Support a corps of volunteers for junk removal	<b>24.76%</b> 52	<b>44.29%</b> 93	<b>17.62%</b> 37	<b>12.38%</b> 26	<b>0.95%</b> 2	210
Promote and enforce repairs or removal of derelict buildings	<b>37.91%</b> 80	<b>31.28%</b> 66	<b>14.69%</b> 31	<b>13.27%</b> 28	<b>2.84%</b> 6	211
Support more recycling and re-use strategies	<b>41.71%</b> 88	<b>37.91%</b> 80	<b>14.69%</b> 31	<b>5.69%</b> 12	<b>0.00%</b> 0	211
Build a shelter to swap useful household items at the Transfer Station	<b>42.52%</b> 91	<b>30.84%</b> 66	<b>16.36%</b> 35	<b>10.28%</b> 22	<b>0.00%</b> 0	214
Support more household hazardous waste disposal options	<b>50.24%</b> 106	<b>34.60%</b> 73	<b>11.85%</b> 25	<b>3.32%</b> 7	<b>0.00%</b> 0	211
Protect safety and quality of air	<b>50.00%</b> 106	<b>25.94%</b> 55	<b>13.68%</b> 29	<b>8.49%</b> 18	<b>1.89%</b> 4	212
Monitor and protect safety and quality of wells, water resources & septic systems	<b>46.76%</b> 101	<b>19.91%</b> 43	<b>16.20%</b> 35	<b>15.28%</b> 33	<b>1.85%</b> 4	216
Reduce salting of roads (use alternatives) to protect groundwater	<b>46.70%</b> 99	<b>19.81%</b> 42	<b>18.87%</b> 40	<b>11.32%</b> 24	<b>3.30%</b> 7	212
Promote increased access to cable, high speed internet service	<b>28.17%</b> 60	<b>45.07%</b> 96	<b>19.72%</b> 42	<b>6.10%</b> 13	<b>0.94%</b> 2	213
Build multi-use paths (bike, horse, walking, golf cart) for convenience, safety	<b>24.41%</b> 52	<b>43.19%</b> 92	<b>19.25%</b> 41	<b>11.74%</b> 25	<b>1.41%</b> 3	213
Install sidewalks in Hamlet	<b>22.17%</b> 47	<b>19.81%</b> 42	<b>26.42%</b> 56	<b>30.19%</b> 64	<b>1.42%</b> 3	212
Use part of Town Hall as a community resource center	<b>30.99%</b> 66	<b>38.50%</b> 82	<b>23.94%</b> 51	<b>4.69%</b> 10	<b>1.88%</b> 4	213
Convert positions that are currently appointed into elected positions	<b>17.62%</b> 37	<b>24.76%</b> 52	<b>29.05%</b> 61	<b>20.48%</b> 43	<b>8.10%</b> 17	210
Define & publish Planning Board & Zoning Board of Appeals procedures & requirements	<b>48.79%</b> 101	<b>28.02%</b> 58	<b>17.39%</b> 36	<b>3.86%</b> 8	<b>1.93%</b> 4	207
Support an "Expediter" to help residents & businesses navigate applicable zoning laws	<b>27.40%</b> 57	<b>38.94%</b> 81	<b>16.35%</b> 34	<b>11.54%</b> 24	<b>5.77%</b> 12	208
Consolidate Town government with Berne; or with Berne, Westerlo and Rensselaerville	<b>14.76%</b> 31	<b>7.62%</b> 16	<b>21.43%</b> 45	<b>43.33%</b> 91	<b>12.86%</b> 27	210